

REVISED MAPS OF THE NOMINATED PROPERTY

UNESCO WORLD HERITAGE LIST NOMINATION STEĆCI – MEDIEVAL TOMBSTONES



BA – Radimlja – Stolac



Coordinates Buffer zone

1. 43° 5' 46.27" N 17° 55' 26.02" E
2. 43° 5' 31.31" N 17° 55' 48.28" E
3. 43° 5' 11.56" N 17° 55' 26.68" E
4. 43° 5' 33.03" N 17° 55' 09.06" E

0 100 300 600 m



— Nominated property 1.48 ha

— Buffer zone 51.22 ha

UNESCO WORLD HERITAGE LIST NOMINATION
STEĆCI – MEDIEVAL TOMBSTONES

BA – Radimlja – Stolac



Coordinates Buffer zone

1. 43° 5' 46.27" N 17° 55' 26.02" E
2. 43° 5' 31.31" N 17° 55' 48.28" E
3. 43° 5' 11.56" N 17° 55' 26.68" E
4. 43° 5' 33.03" N 17° 55' 09.06" E

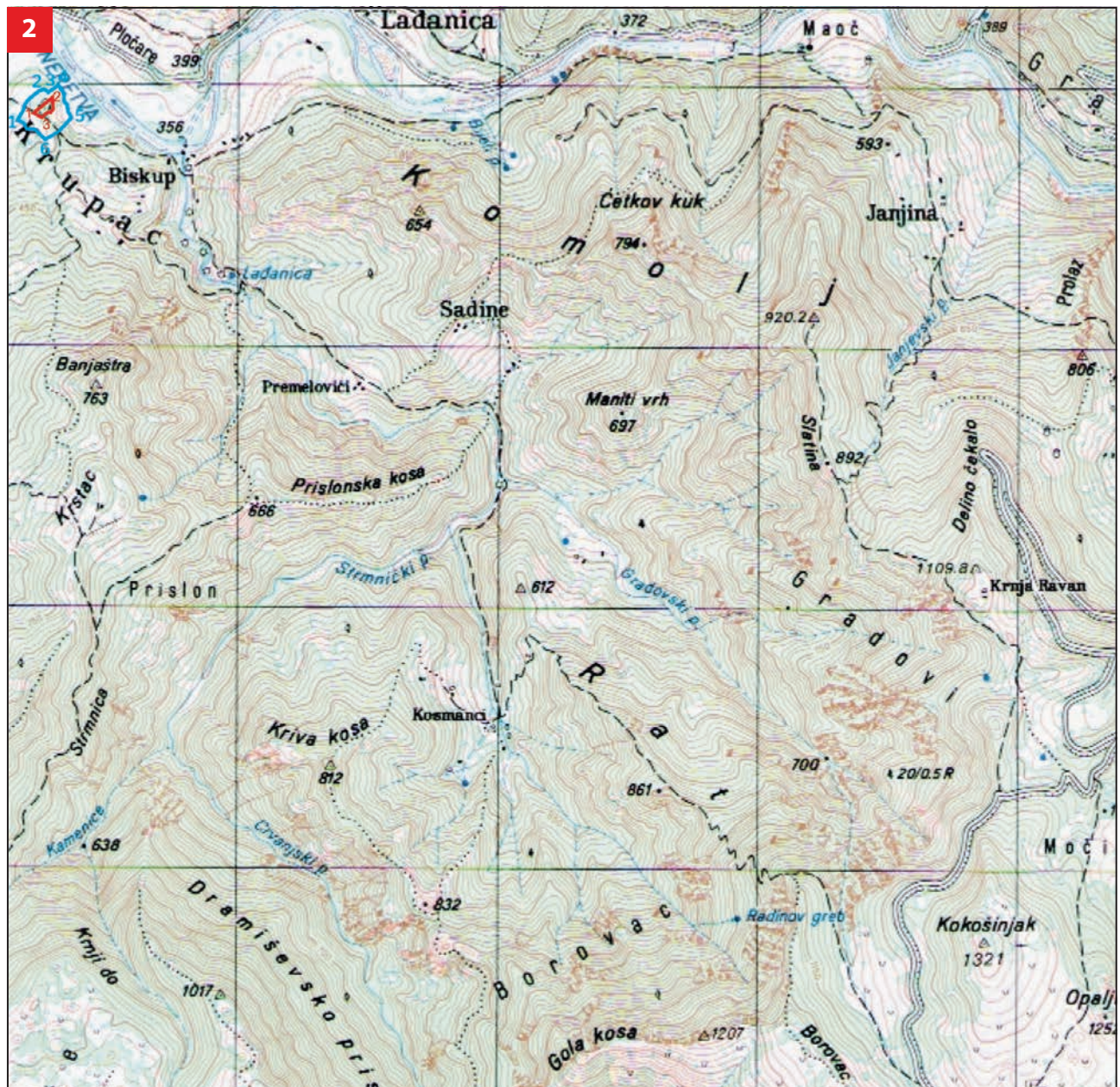


- Nominated property 1.48 ha
- Buffer zone 51.22 ha

UNESCO WORLD HERITAGE LIST NOMINATION
STEĆCI – MEDIEVAL TOMBSTONES



BA – Grčka glavica in the village of Biskup – Konjic



Coordinates Buffer zone

1. 43°29'45.78"N 18° 7'13.81"E
2. 43°29'50.04"N 18° 7'19.35"E
3. 43°29'49.78"N 18° 7'20.19"E
4. 43°29'50.48"N 18° 7'21.35"E
5. 43°29'46.19"N 18° 7'23.56"E
6. 43°29'43.55"N 18° 7'19.18"E

0 100 300 500 1000 m

- Nominated property 0.26 ha
- Buffer zone 2.34 ha

UNESCO WORLD HERITAGE LIST NOMINATION
STEĆCI – MEDIEVAL TOMBSTONES



BA – Grčka glavica in the village of Biskup – Konjic



Coordinates Buffer zone

- | | | |
|----|---------------|---------------|
| 1. | 43°29'45.78"N | 18° 7'13.81"E |
| 2. | 43°29'50.04"N | 18° 7'19.35"E |
| 3. | 43°29'49.78"N | 18° 7'20.19"E |
| 4. | 43°29'50.48"N | 18° 7'21.35"E |
| 5. | 43°29'46.19"N | 18° 7'23.56"E |
| 6. | 43°29'43.55"N | 18° 7'19.18"E |

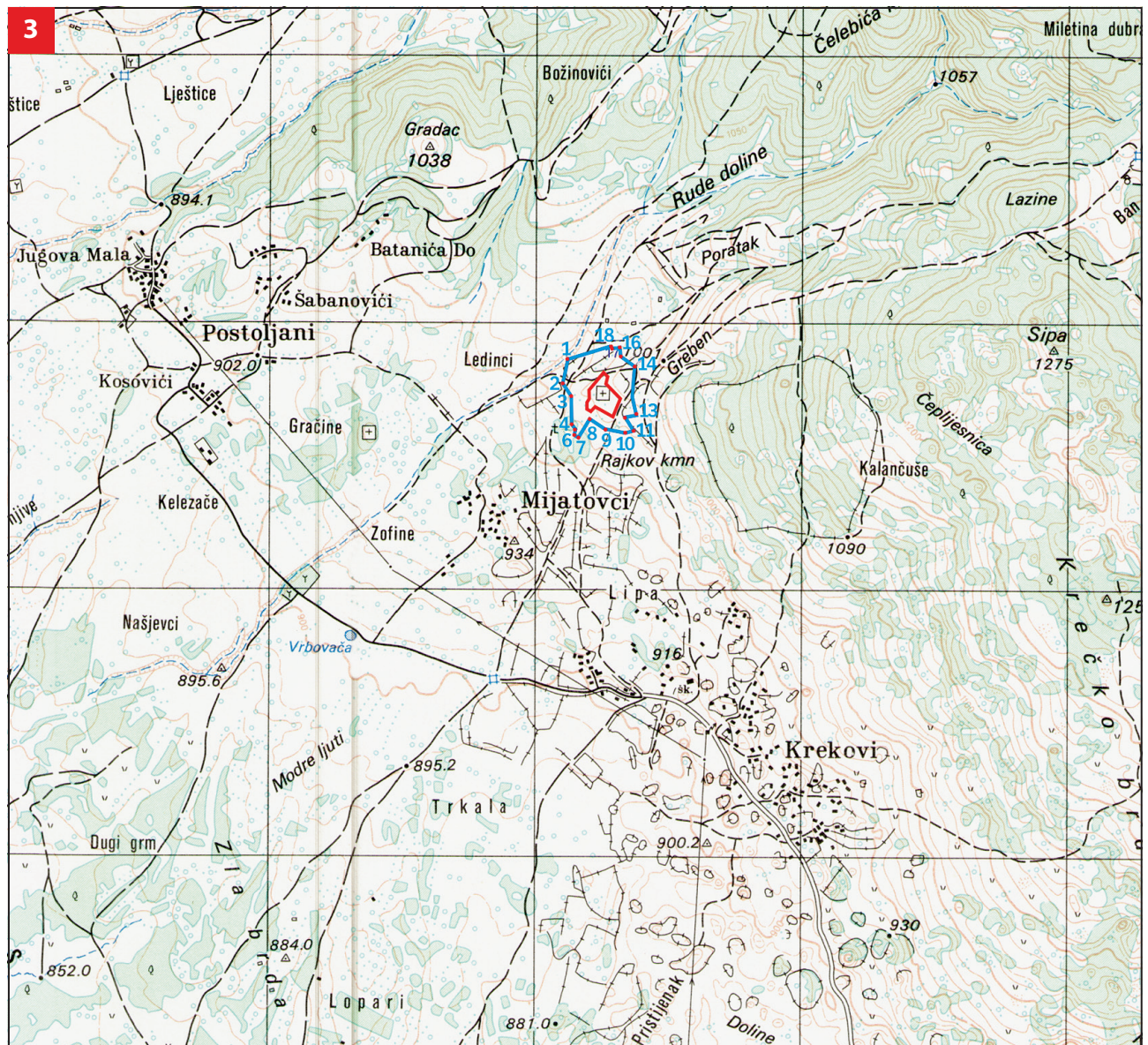


- Nominated property 0.26 ha
- Buffer zone 2.34 ha

UNESCO WORLD HERITAGE LIST NOMINATION
STEĆCI – MEDIEVAL TOMBSTONES



BA – Kalufi in Krekovi – Nevesinje



Coordinates Buffer zone

1. 43°18'54.50" S	18°11'38.75" I	10. 43°18'42.66" S	18°11'50.86" I
2. 43°18'50.37" S	18°11'37.04" I	11. 43°18'42.86" S	18°11'53.00" I
3. 43°18'48.79" S	18°11'38.83" I	12. 43°18'45.19" S	18°11'51.11" I
4. 43°18'44.14" S	18°11'38.97" I	13. 43°18'45.31" S	18°11'53.07" I
5. 43°18'43.39" S	18°11'39.71" I	14. 43°18'53.05" S	18°11'53.05" I
6. 43°18'42.42" S	18°11'39.93" I	15. 43°18'54.95" S	18°11'49.75" I
7. 43°18'42.02" S	18°11'40.71" I	16. 43°18'56.36" S	18°11'49.74" I
8. 43°18'45.00" S	18°11'43.02" I	17. 43°18'56.22" S	18°11'48.00" I
9. 43°18'43.40" S	18°11'46.31" I	18. 43°18'56.69" S	18°11'47.83" I

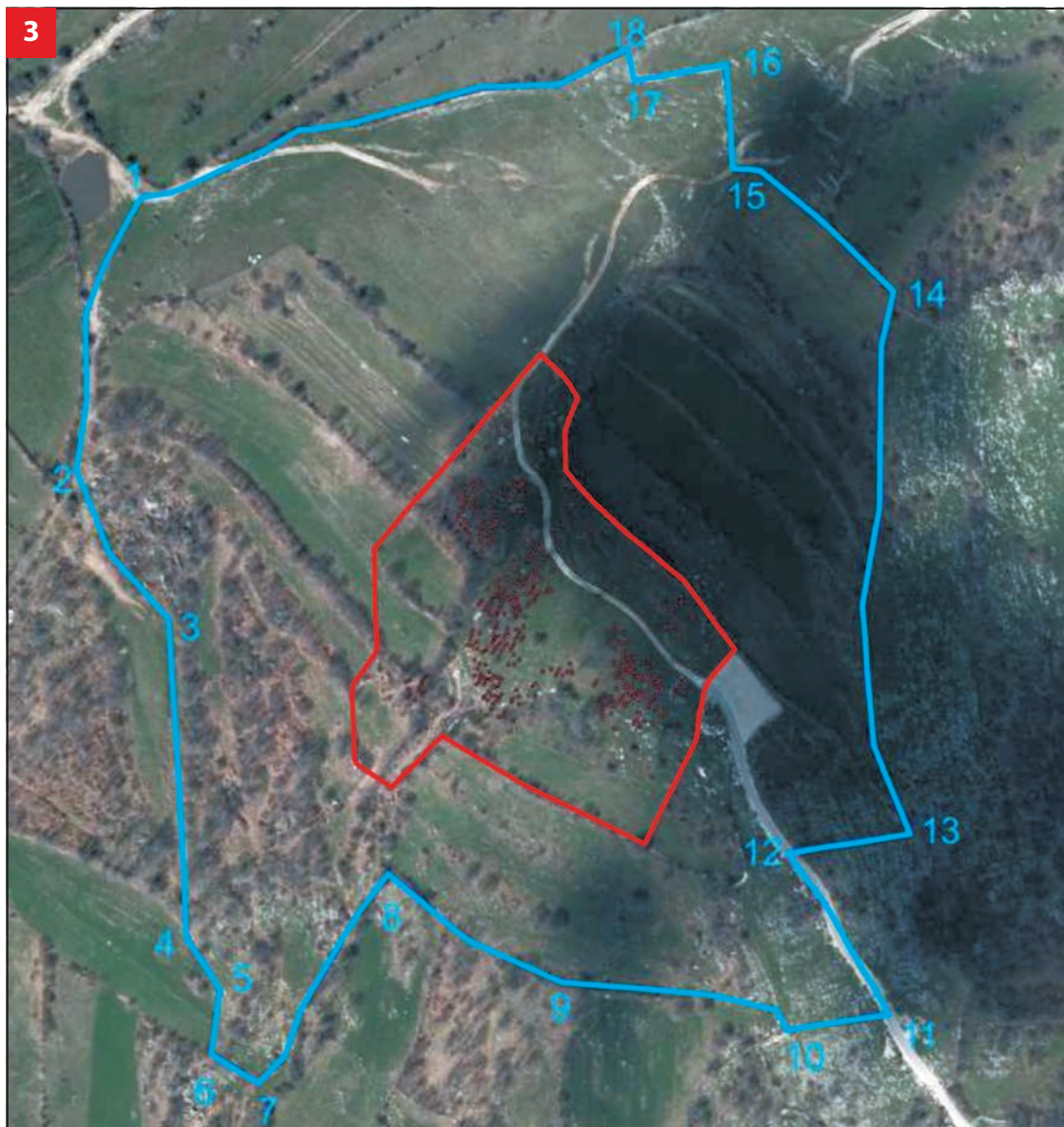
0 100 300 500 1000 m

- Nominated property 1.99 ha
- Buffer zone 9.98 ha

UNESCO WORLD HERITAGE LIST NOMINATION
STEĆCI – MEDIEVAL TOMBSTONES



BA – Kalufi in Krekovi – Nevesinje



Coordinates Buffer zone

1. 43°18'54.50" S	18°11'38.75" I	10. 43°18'42.66" S	18°11'50.86" I
2. 43°18'50.37" S	18°11'37.04" I	11. 43°18'42.86" S	18°11'53.00" I
3. 43°18'48.79" S	18°11'38.83" I	12. 43°18'45.19" S	18°11'51.11" I
4. 43°18'44.14" S	18°11'38.97" I	13. 43°18'45.31" S	18°11'53.07" I
5. 43°18'43.39" S	18°11'39.71" I	14. 43°18'53.05" S	18°11'53.05" I
6. 43°18'42.42" S	18°11'39.93" I	15. 43°18'54.95" S	18°11'49.75" I
7. 43°18'42.02" S	18°11'40.71" I	16. 43°18'56.36" S	18°11'49.74" I
8. 43°18'45.00" S	18°11'43.02" I	17. 43°18'56.22" S	18°11'48.00" I
9. 43°18'43.40" S	18°11'46.31" I	18. 43°18'56.69" S	18°11'47.83" I

0 50 100 150 m

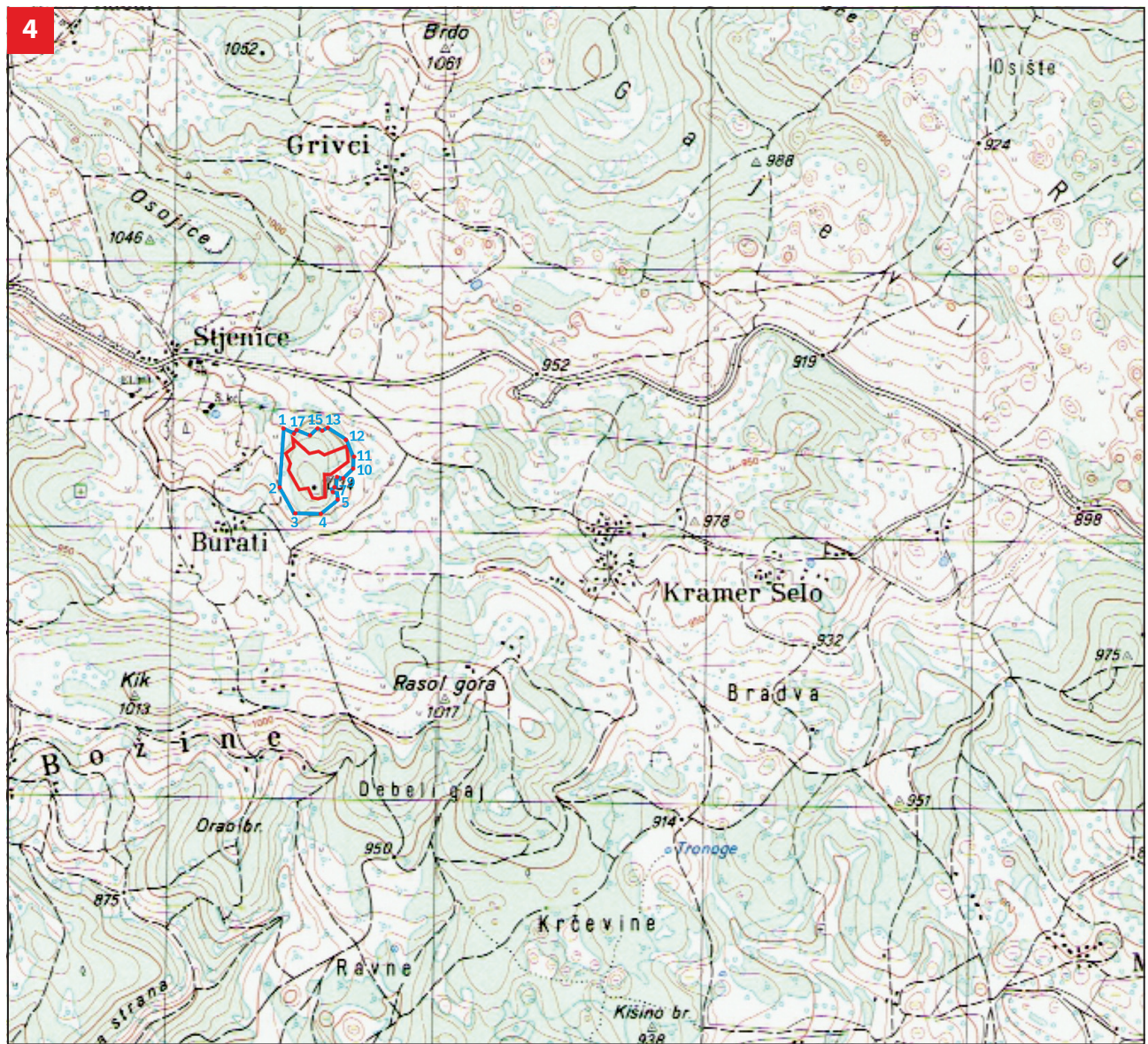
— Nominated property 1.99 ha

— Buffer zone 9.98 ha

UNESCO WORLD HERITAGE LIST NOMINATION
STEĆCI – MEDIEVAL TOMBSTONES



BA – Borak in the village of Burati – Rogatica



Coordinates Buffer zone

1. 43°50'21.84" S	18°52'58.68" I	10. 43°50'16.37" S	18°53'10.31" I
2. 43°50'14.05" S	18°52'57.14" I	11. 43°50'17.36" S	18°53'10.35" I
3. 43°50'10.82" S	18°52'59.91" I	12. 43°50'20.31" S	18°53'08.78" I
4. 43°50'10.77" S	18°53'04.48" I	13. 43°50'22.22" S	18°53'05.90" I
5. 43°50'11.67" S	18°53'07.59" I	14. 43°50'21.77" S	18°53'05.45" I
6. 43°50'13.07" S	18°53'06.41" I	15. 43°50'21.90" S	18°53'04.63" I
7. 43°50'13.76" S	18°53'07.31" I	16. 43°50'21.64" S	18°53'03.04" I
8. 43°50'14.75" S	18°53'07.18" I	17. 43°50'22.00" S	18°53'00.87" I
9. 43°50'14.76" S	18°53'08.43" I	18. 43°50'21.39" S	18°53'00.63" I

0 100 300 500 1000 m

- Nominated property 3.00 ha
- Buffer zone 4.60 ha

UNESCO WORLD HERITAGE LIST NOMINATION
STEĆCI – MEDIEVAL TOMBSTONES



BA – Borak in the village of Burati – Rogatica



Coordinates Buffer zone

1. 43°50'21.84" S	18°52'58.68" I	10. 43°50'16.37" S	18°53'10.31" I
2. 43°50'14.05" S	18°52'57.14" I	11. 43°50'17.36" S	18°53'10.35" I
3. 43°50'10.82" S	18°52'59.91" I	12. 43°50'20.31" S	18°53'08.78" I
4. 43°50'10.77" S	18°53'04.48" I	13. 43°50'22.22" S	18°53'05.90" I
5. 43°50'11.67" S	18°53'07.59" I	14. 43°50'21.77" S	18°53'05.45" I
6. 43°50'13.07" S	18°53'06.41" I	15. 43°50'21.90" S	18°53'04.63" I
7. 43°50'13.76" S	18°53'07.31" I	16. 43°50'21.64" S	18°53'03.04" I
8. 43°50'14.75" S	18°53'07.18" I	17. 43°50'22.00" S	18°53'00.87" I
9. 43°50'14.76" S	18°53'08.43" I	18. 43°50'21.39" S	18°53'00.63" I

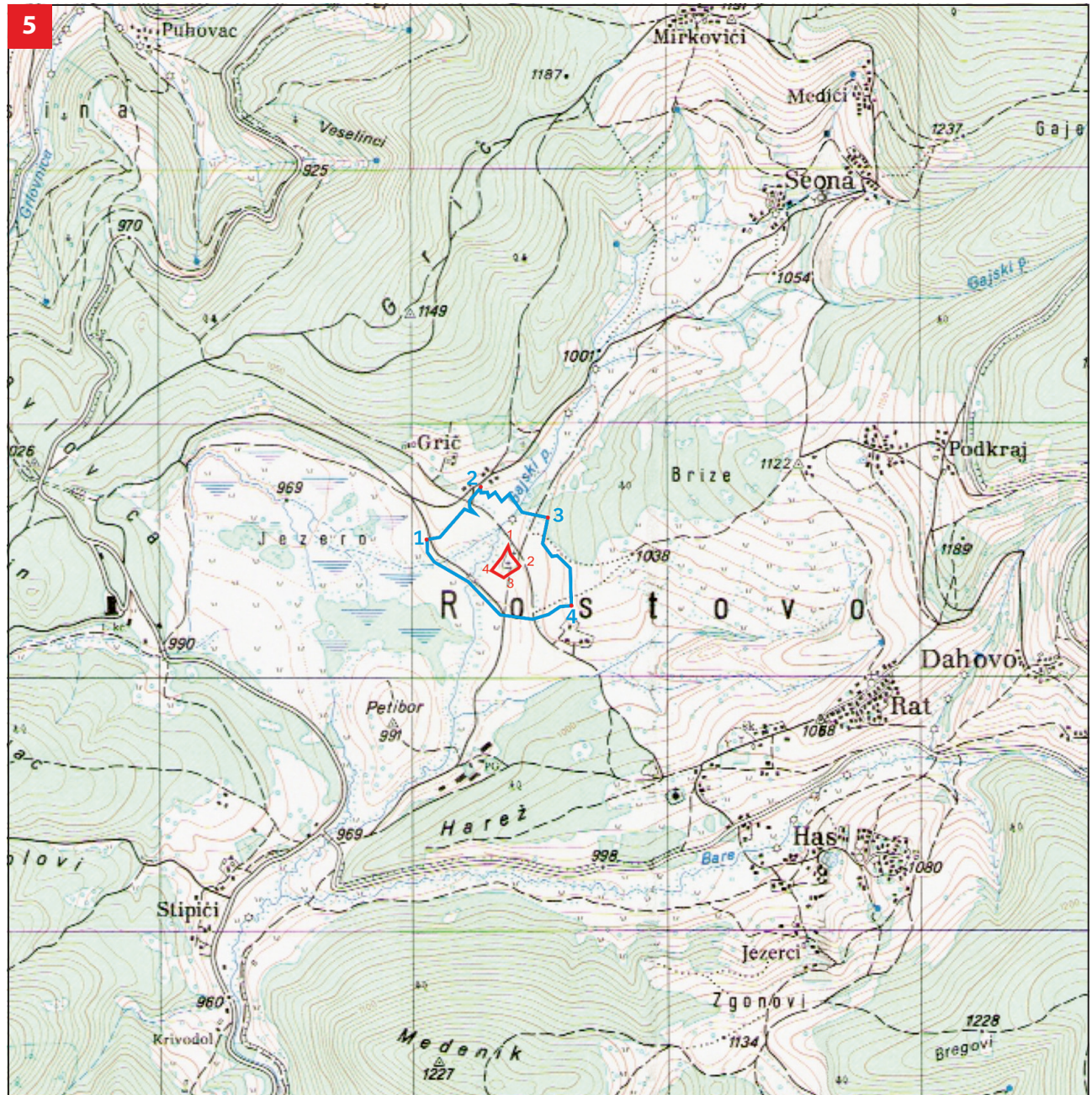


- Nominated property 3.00 ha
- Buffer zone 4.60 ha

UNESCO WORLD HERITAGE LIST NOMINATION
STEĆCI – MEDIEVAL TOMBSTONES



BA – Maculje – Novi Travnik



Coordinates Buffer zone

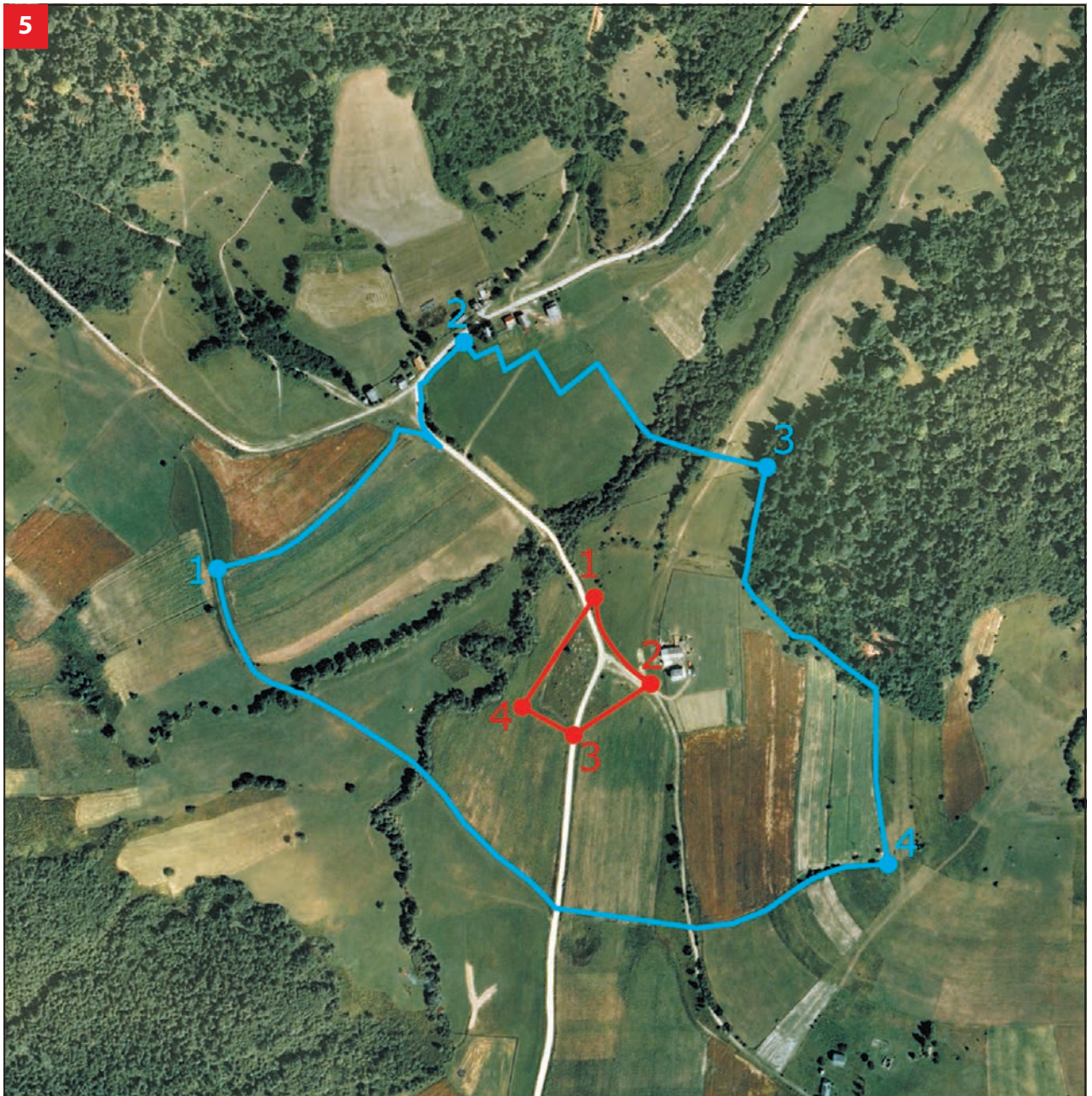
1. 44° 03'04.56" N 17°40'16.50" E
2. 44° 03'11.25" N 17°40'26.45" E
3. 44° 03'07.57" N 17°40'37.91" E
4. 44° 02'56.38" N 17°40'43.16" E



- ▬ Nominated property 0.60 ha
- ▬ Buffer zone 17.23 ha

UNESCO WORLD HERITAGE LIST NOMINATION
STEĆCI – MEDIEVAL TOMBSTONES

BA – Maculje – Novi Travnik



Coordinates Buffer zone

- 1. 44° 03'04.56" N 17°40'16.50" E
- 2. 44° 03'11.25" N 17°40'26.45" E
- 3. 44° 03'07.57" N 17°40'37.91" E
- 4. 44° 02'56.38" N 17°40'43.16" E

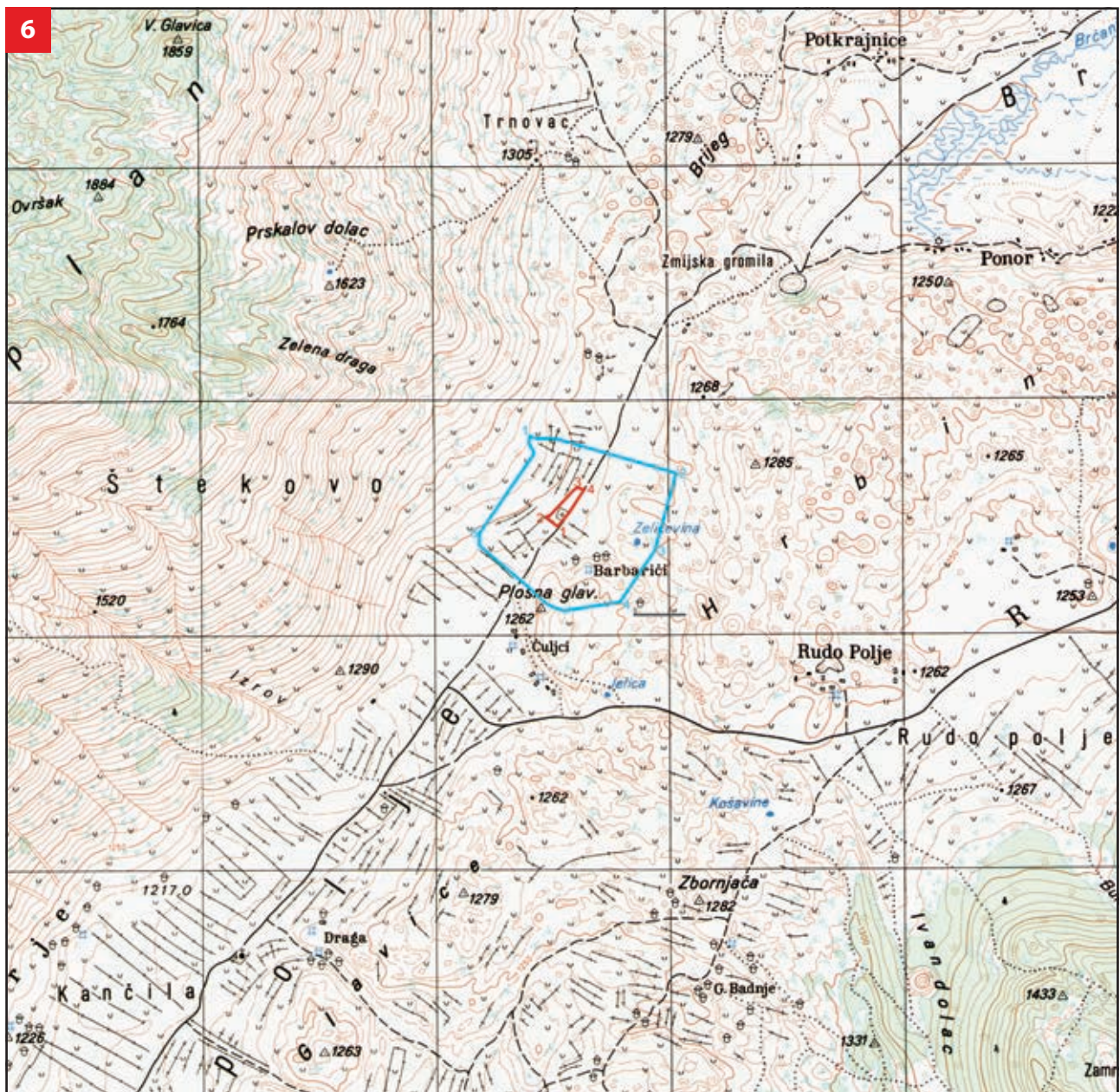


- Nominated property 0.60 ha
- Buffer zone 17.23 ha

UNESCO WORLD HERITAGE LIST NOMINATION
STEĆCI – MEDIEVAL TOMBSTONES



BA – Dugo polje at Blidinje – Jablanica



Coordinates Buffer zone

1. 43° 39' 57.89" N 17° 32' 30.13" E
2. 43° 39' 52.77" N 17° 32' 54.90" E
3. 43° 39' 41.47" N 17° 32' 50.96" E
4. 43° 39' 35.94" N 17° 32' 45.60" E
5. 43° 39' 44.56" N 17° 32' 20.50" E
6. 43° 39' 52.33" N 17° 32' 27.80" E

0 100 500 m



- Nominated property 0.65 ha
- Buffer zone 35.02 ha

UNESCO WORLD HERITAGE LIST NOMINATION
STEĆCI – MEDIEVAL TOMBSTONES



BA – Dugo polje at Blidinje – Jablanica



Coordinates Buffer zone

- 1. 43° 39' 57.89" N 17° 32' 30.13" E
- 2. 43° 39' 52.77" N 17° 32' 54.90" E
- 3. 43° 39' 41.47" N 17° 32' 50.96" E
- 4. 43° 39' 35.94" N 17° 32' 45.60" E
- 5. 43° 39' 44.56" N 17° 32' 20.50" E
- 6. 43° 39' 52.33" N 17° 32' 27.80" E



- Nominated property 0.65 ha
- Buffer zone 35.02 ha

UNESCO WORLD HERITAGE LIST NOMINATION
STEĆCI – MEDIEVAL TOMBSTONES



BA – Gvozno – Kalinovik



Coordinates Buffer zone

- | | | | |
|-------------------|----------------|-------------------|----------------|
| 1. 43°33'22.93" N | 18°26'14.34" E | 5. 43°33'29.48" N | 18°26'12.56" E |
| 2. 43°33'24.69" N | 18°26'21.27" E | 6. 43°33'29.35" N | 18°26'09.71" E |
| 3. 43°25'17.18" N | 18°24'11.80" E | 7. 43°33'28.69" N | 18°26'07.74" E |
| 4. 43°33'29.77" N | 18°26'25.25" E | | |

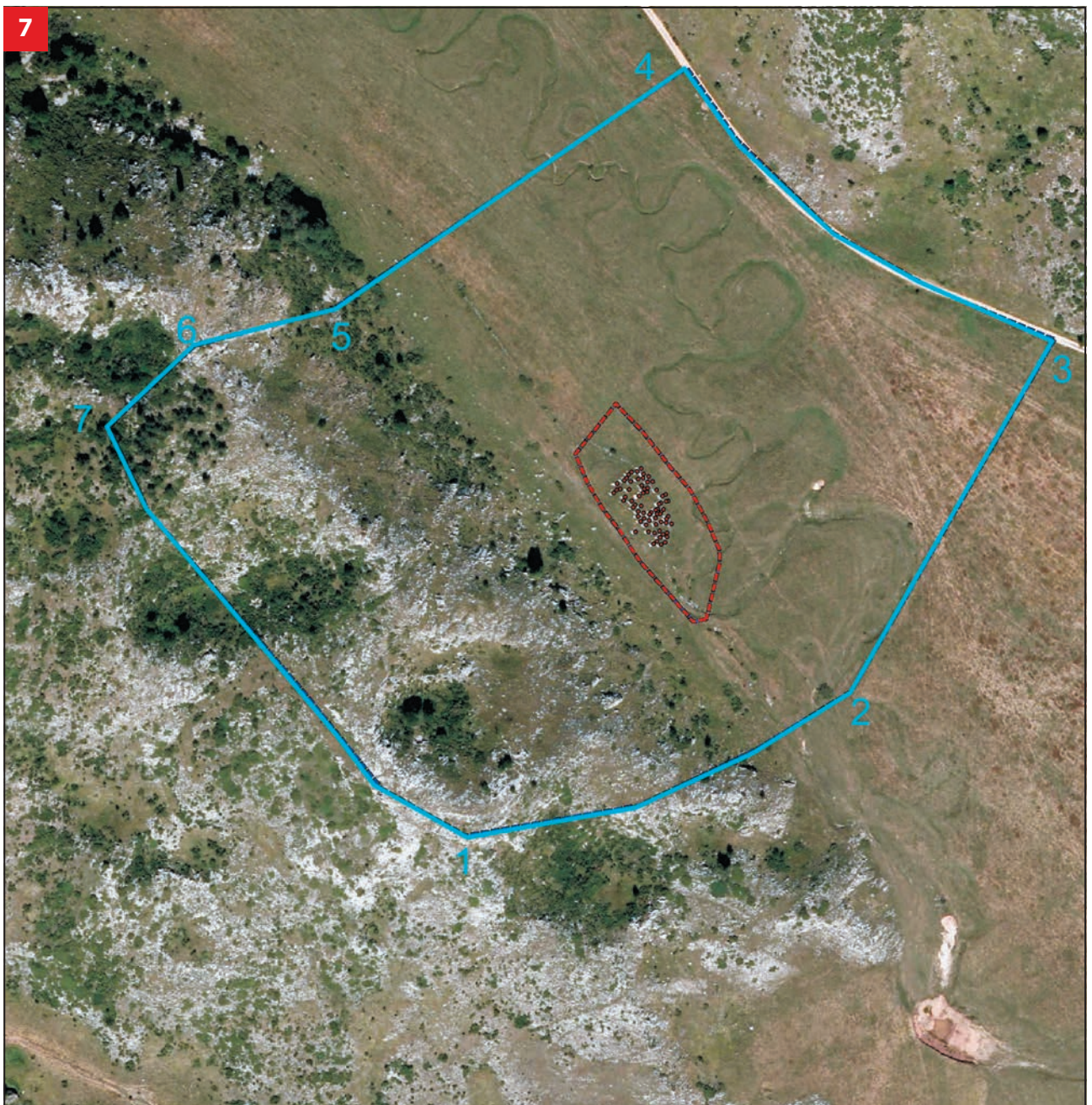
0 100 300 500 1000 m

- █ Nominated property 0.27 ha
- █ Buffer zone 7.10 ha

UNESCO WORLD HERITAGE LIST NOMINATION
STEĆCI – MEDIEVAL TOMBSTONES



BA – Gvozno – Kalinovik



Coordinates Buffer zone

1. 43°33'22.93" N	18°26'14.34" E	5. 43°33'29.48" N	18°26'12.56" E
2. 43°33'24.69" N	18°26'21.27" E	6. 43°33'29.35" N	18°26'09.71" E
3. 43°25'17.18" N	18°24'11.80" E	7. 43°33'28.69" N	18°26'07.74" E
4. 43°33'29.77" N	18°26'25.25" E		

0 50 100 150 m

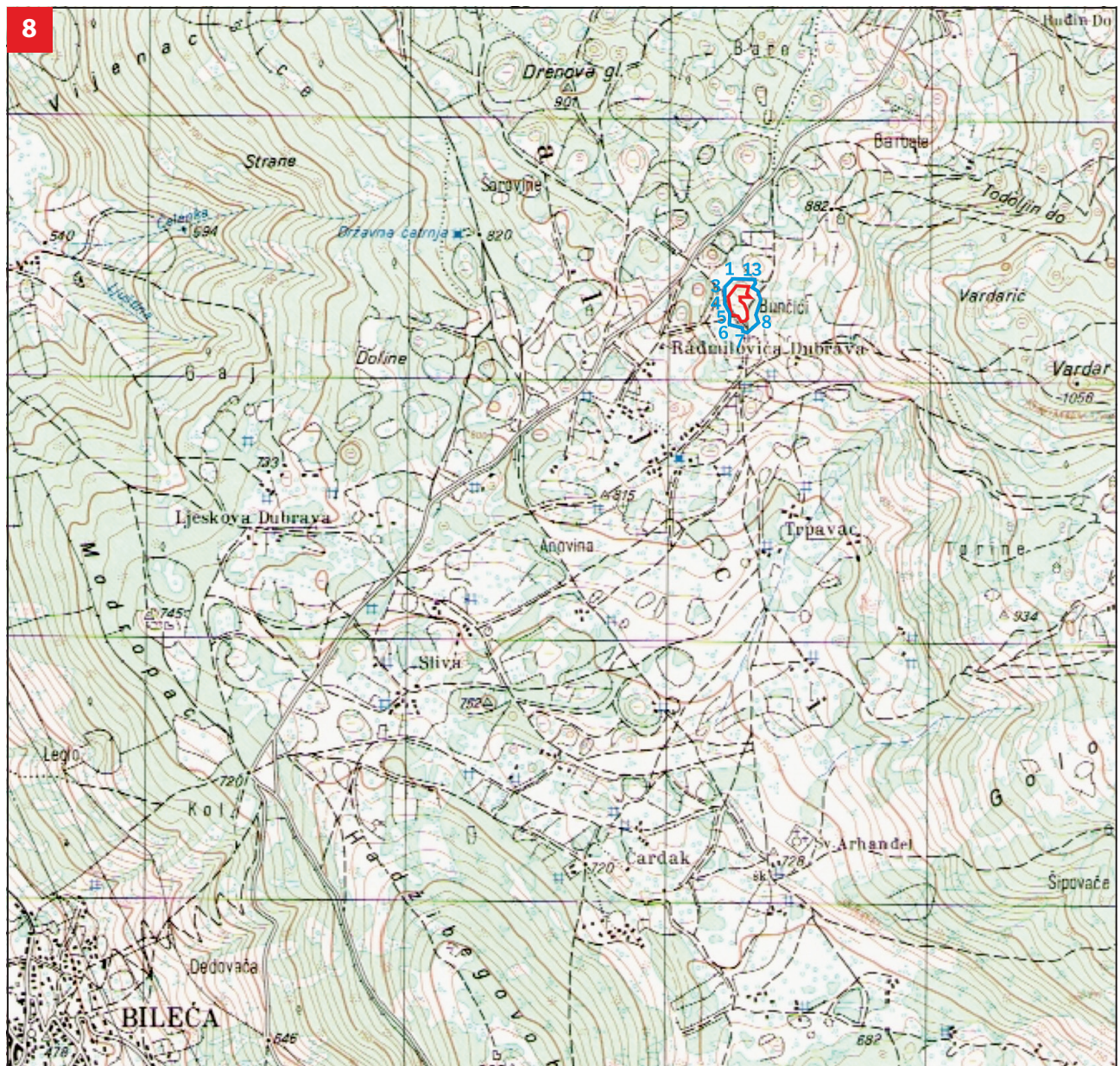
— Nominated property 0.27 ha

— Buffer zone 7.10 ha

UNESCO WORLD HERITAGE LIST NOMINATION
STEĆCI – MEDIEVAL TOMBSTONES



BA – Grebnice – Radmilovića Dubrava – Baljci – Bileća



Coordinates Buffer zone

- | | | | |
|-------------------|----------------|--------------------|----------------|
| 1. 42°54'18.74" N | 18°27'49.45" E | 8. 42°54'18.09" N | 18°27'57.29" E |
| 2. 42°54'16.16" N | 18°27'49.53" E | 9. 42°54'18.55" N | 18°27'55.86" E |
| 3. 42°54'12.52" N | 18°27'50.46" E | 10. 42°54'19.38" N | 18°27'56.32" E |
| 4. 42°54'12.18" N | 18°27'53.09" E | 11. 42°54'19.99" N | 18°27'55.33" E |
| 5. 42°54'12.57" N | 18°27'56.98" E | 12. 42°54'20.14" N | 18°27'54.32" E |
| 6. 42°54'14.58" N | 18°27'55.78" E | 13. 42°54'19.84" N | 18°27'51.07" E |
| 7. 42°54'16.28" N | 18°27'57.34" E | | |



- █ Nominated property 1.18 ha
- █ Buffer zone 2.50 ha

UNESCO WORLD HERITAGE LIST NOMINATION
STEĆCI – MEDIEVAL TOMBSTONES



BA – Grebnice – Radmilovića Dubrava – Baljci – Bileća



Coordinates Buffer zone

1. 42°54'18.74" N	18°27'49.45" E	8. 42°54'18.09" N	18°27'57.29" E
2. 42°54'16.16" N	18°27'49.53" E	9. 42°54'18.55" N	18°27'55.86" E
3. 42°54'12.52" N	18°27'50.46" E	10. 42°54'19.38" N	18°27'56.32" E
4. 42°54'12.18" N	18°27'53.09" E	11. 42°54'19.99" N	18°27'55.33" E
5. 42°54'12.57" N	18°27'56.98" E	12. 42°54'20.14" N	18°27'54.32" E
6. 42°54'14.58" N	18°27'55.78" E	13. 42°54'19.84" N	18°27'51.07" E
7. 42°54'16.28" N	18°27'57.34" E		

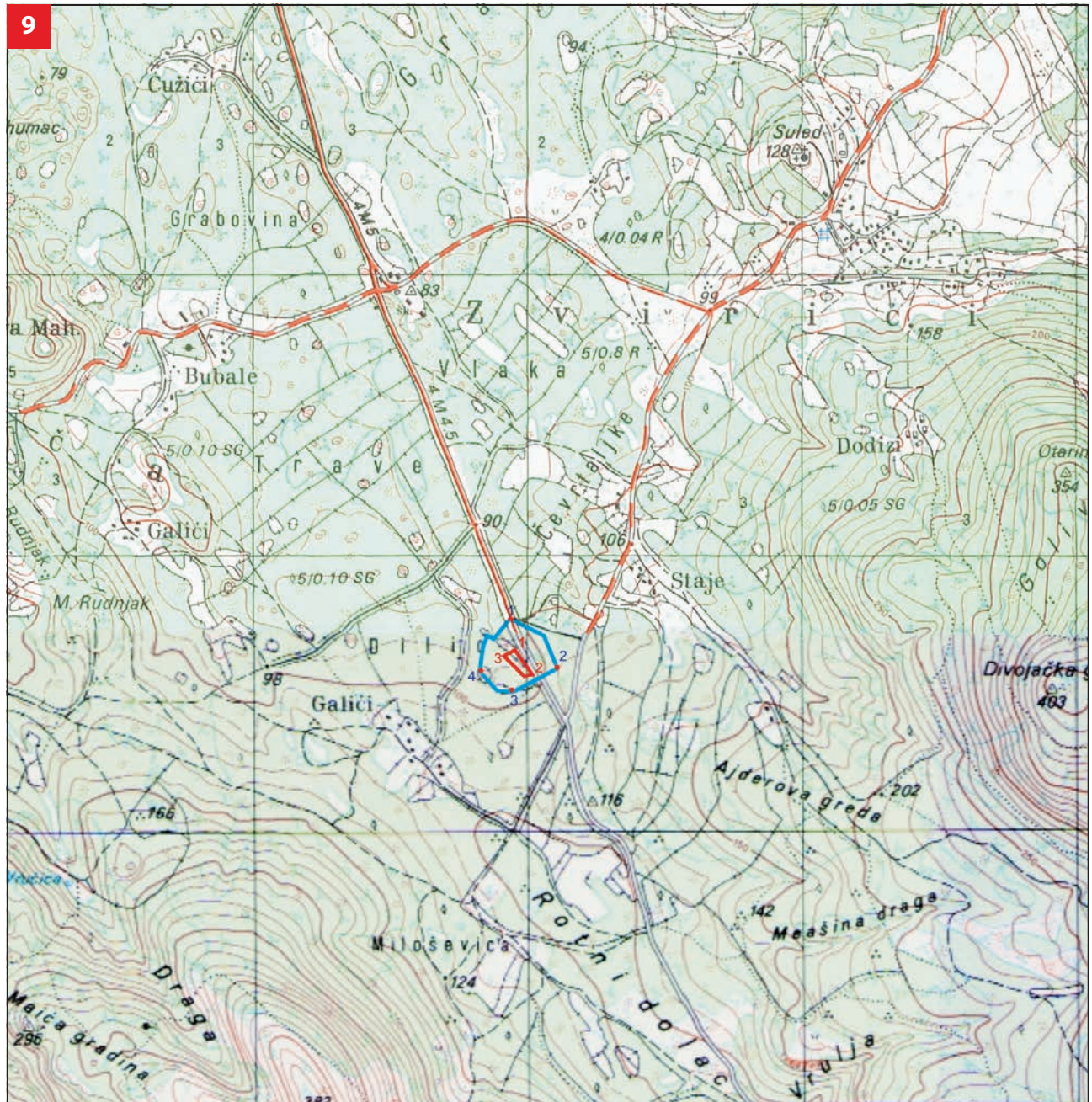


- Nominated property 1.18 ha
- Buffer zone 2.50 ha

UNESCO WORLD HERITAGE LIST NOMINATION
STEĆCI – MEDIEVAL TOMBSTONES



BA – Bijača – Ljubuški



Coordinates Buffer zone

- | | |
|-------------------|----------------|
| 1. 43° 7'32.01" N | 17°35'20.58" E |
| 2. 43° 7'26.48" N | 17°35'29.25" E |
| 3. 43° 7'23.33" N | 17°35'20.81" E |
| 4. 43° 7'25.85" N | 17°35'15.76" E |

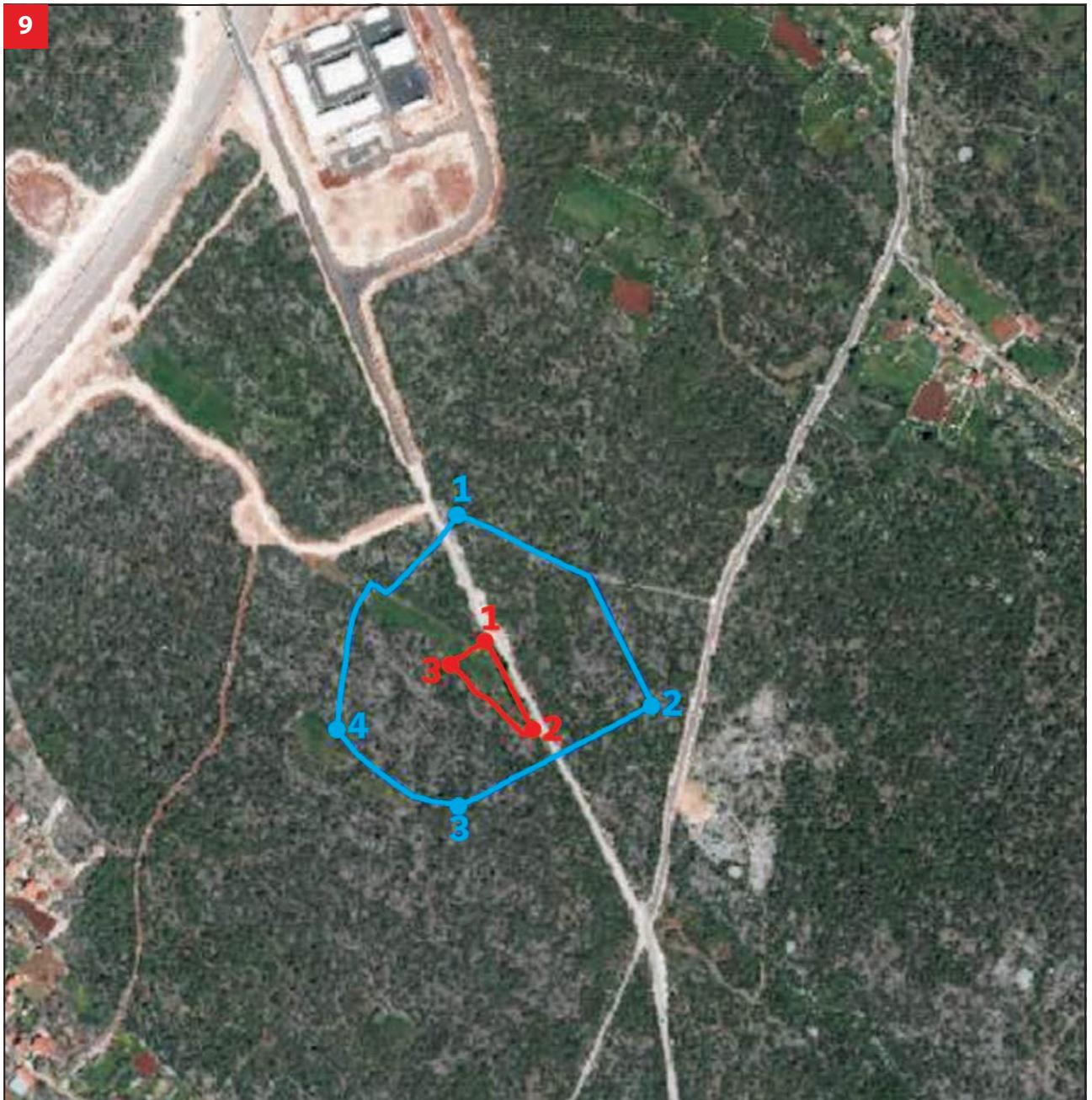
0 100 300 500 1000 m

- Nominated property 2.20 ha
- Buffer zone 4.70 ha

UNESCO WORLD HERITAGE LIST NOMINATION
STEĆCI – MEDIEVAL TOMBSTONES



BA – Bijača – Ljubuški



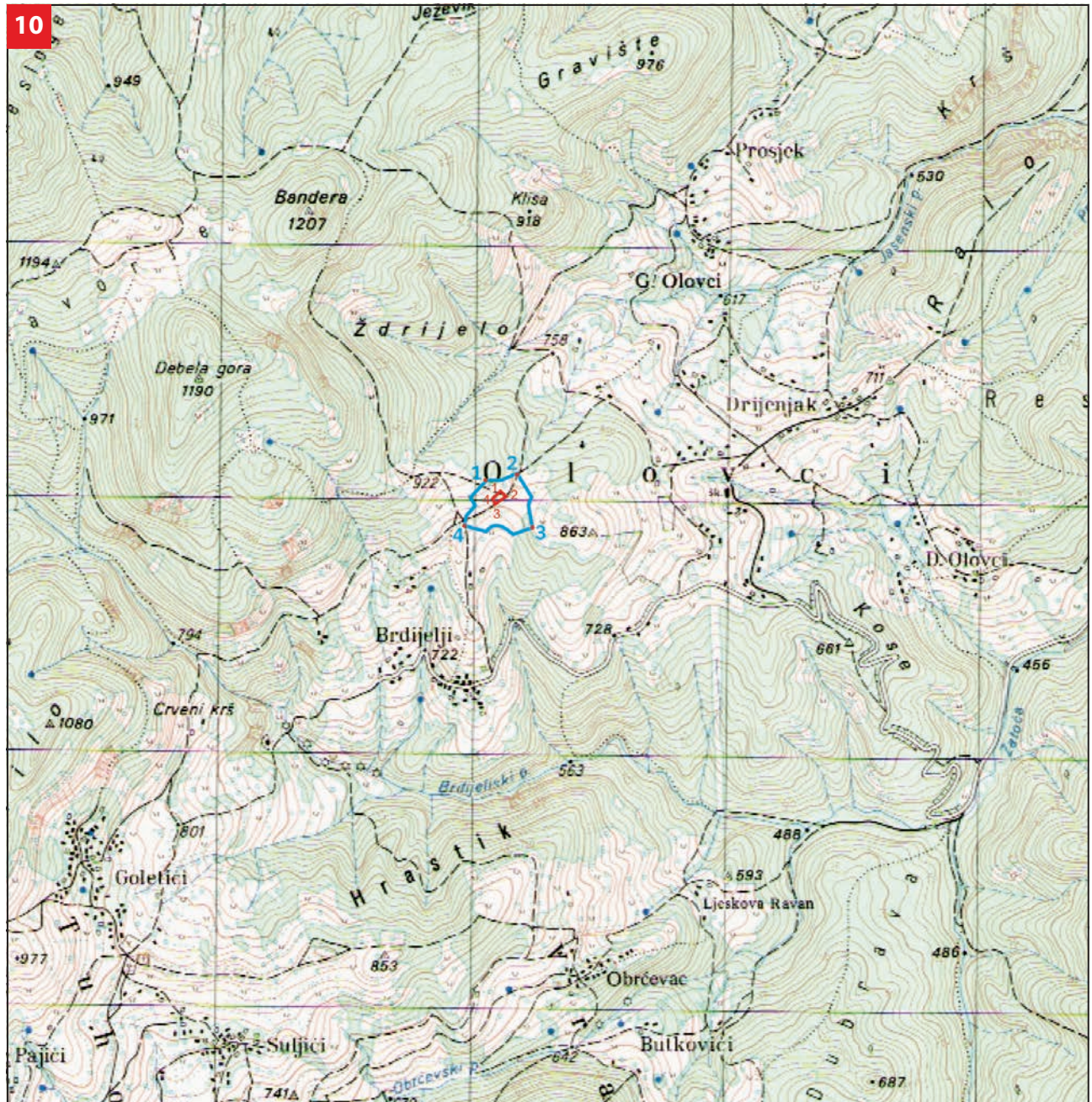
— Nominated property 2.20 ha

— Buffer zone 4.70 ha

UNESCO WORLD HERITAGE LIST NOMINATION
STEĆCI – MEDIEVAL TOMBSTONES



BA – Olovci – Kladanj



Coordinates Buffer zone

1. 44°17'19.19" N 18°38'51.64" E
2. 44°17'17.91" N 18°38'59.42" E
3. 44°17'13.43" N 18°38'57.53" E
4. 44°17'11.48" N 18°38'46.66" E

0 100 300 500 1000 m

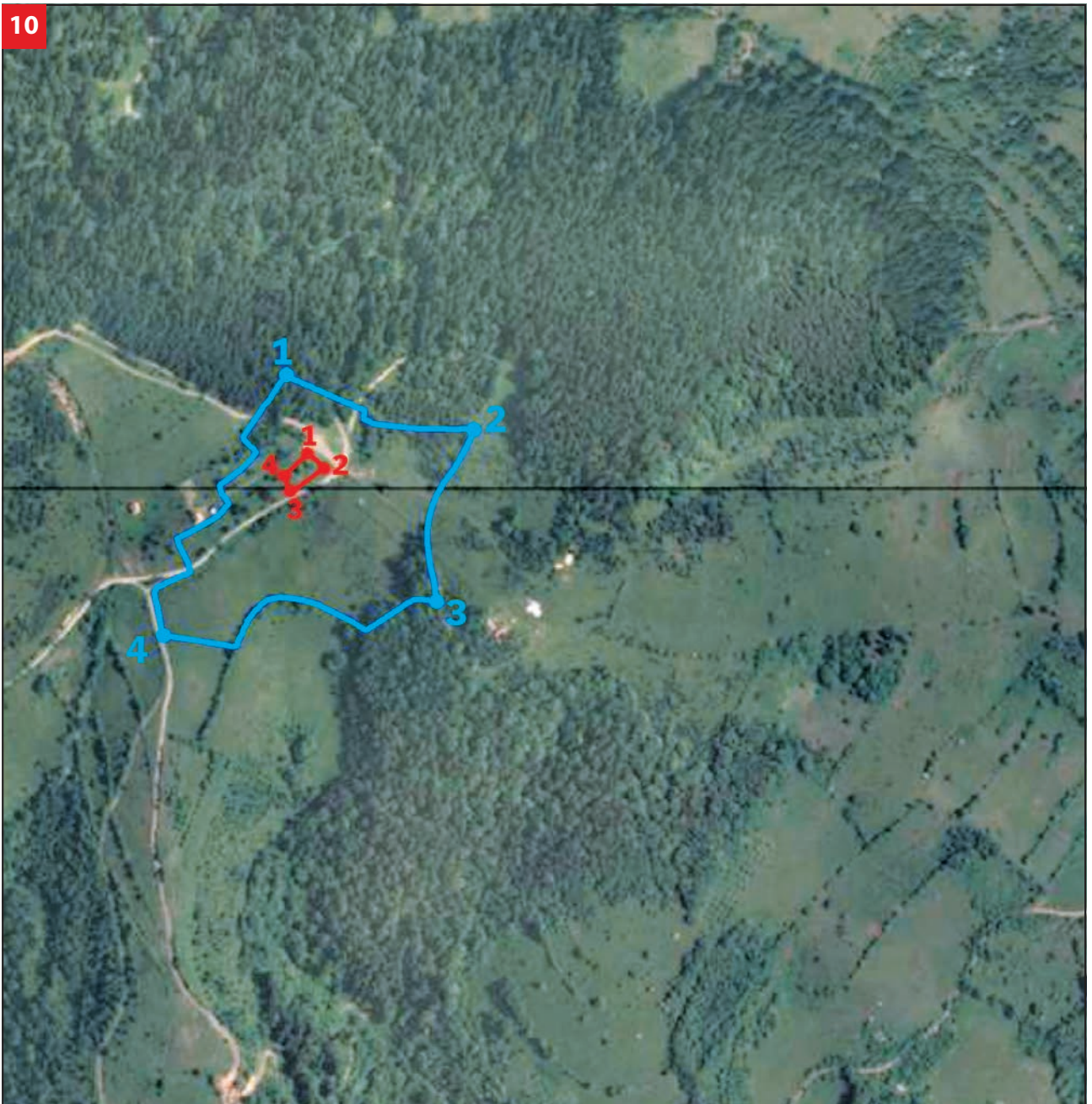
- █ Nominated property 0.06 ha
- █ Buffer zone 4.32 ha

UNESCO WORLD HERITAGE LIST NOMINATION
STEĆCI – MEDIEVAL TOMBSTONES



BA – Olovci – Kladanj

10



Coordinates Buffer zone

- 1. 44°17'19.19" N 18°38'51.64" E
- 2. 44°17'17.91" N 18°38'59.42" E
- 3. 44°17'13.43" N 18°38'57.53" E
- 4. 44°17'11.48" N 18°38'46.66" E



- Nominated property 0.06 ha
- Buffer zone 4.32 ha

UNESCO WORLD HERITAGE LIST NOMINATION
STEĆCI – MEDIEVAL TOMBSTONES



BA – Mramor in Musiči – Olovo



Coordinates Buffer zone

1. 44° 6'31.48" N	18°31'13.23" E	5. 44° 6'28.19" N	18°31'24.09" E
2. 44° 6'32.35" N	18°31'17.53" E	6. 44° 6'24.32" N	18°31'22.85" E
3. 44° 6'31.34" N	18°31'19.80" E	7. 44° 6'23.41" N	18°31'14.26" E
4. 44° 6'30.37" N	18°31'22.90" E	8. 44° 6'29.16" N	18°31'12.90" E

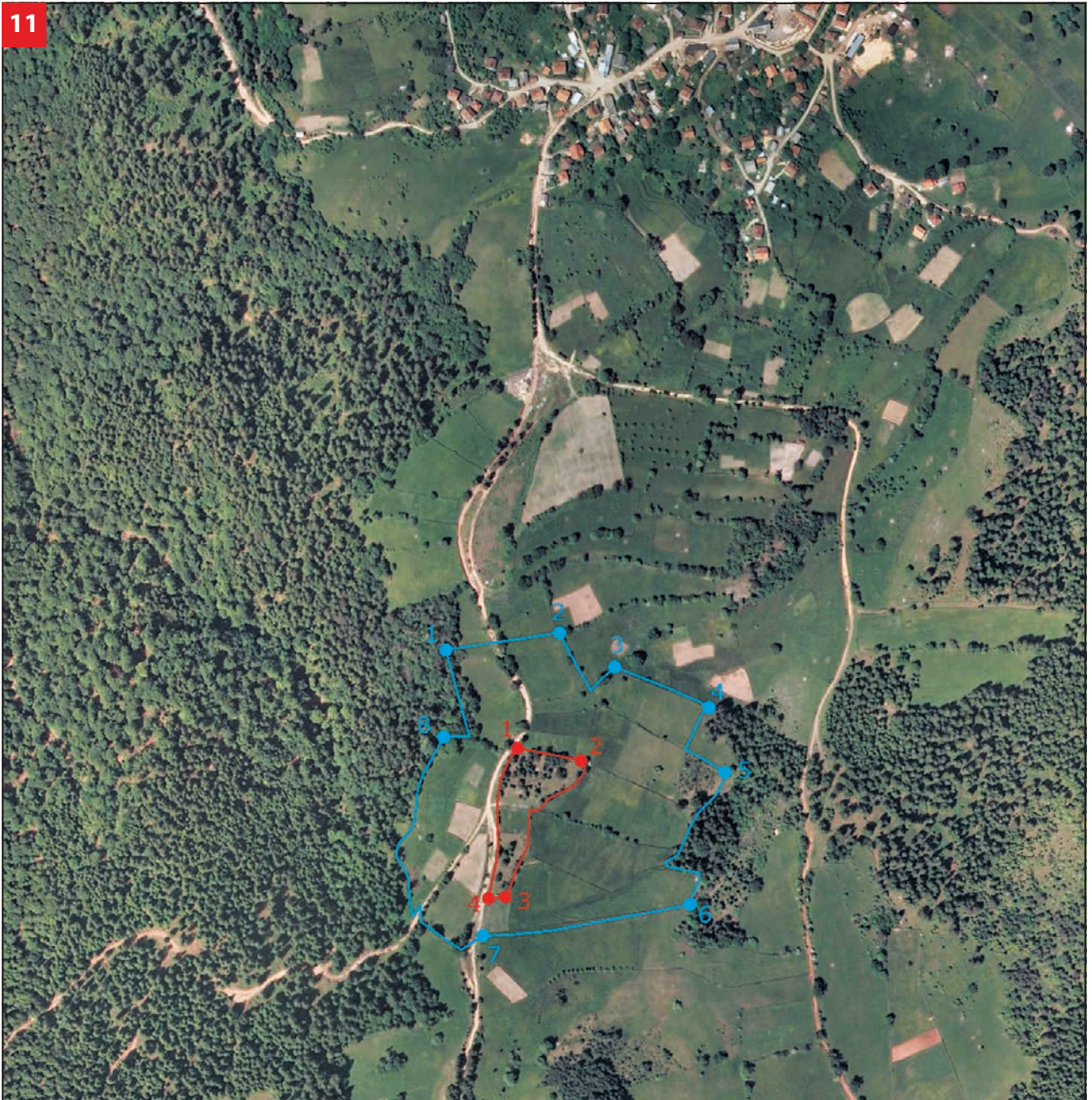
0 100 300 500 1000 m

- Nominated property 0.51 ha
- Buffer zone 5.45 ha

UNESCO WORLD HERITAGE LIST NOMINATION
STEĆCI – MEDIEVAL TOMBSTONES



BA – Mramor in Musići – Olovo



Coordinates Buffer zone

1. 44° 6'31.48" N	18°31'13.23" E	5. 44° 6'28.19" N	18°31'24.09" E
2. 44° 6'32.35" N	18°31'17.53" E	6. 44° 6'24.32" N	18°31'22.85" E
3. 44° 6'31.34" N	18°31'19.80" E	7. 44° 6'23.41" N	18°31'14.26" E
4. 44° 6'30.37" N	18°31'22.90" E	8. 44° 6'29.16" N	18°31'12.90" E

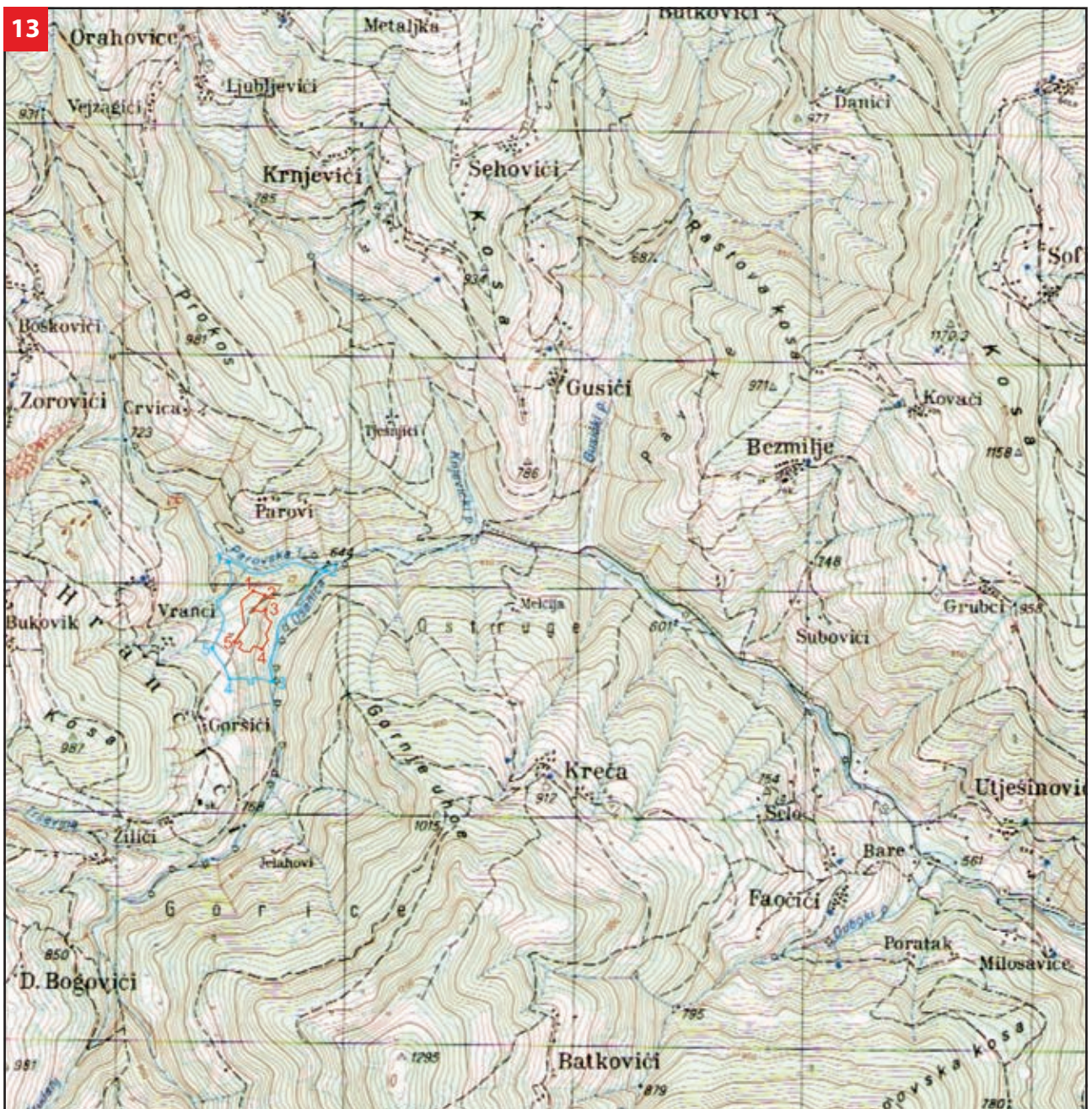


— Nominated property 0.51 ha
— Buffer zone 5.45 ha

UNESCO WORLD HERITAGE LIST NOMINATION
STEĆCI – MEDIEVAL TOMBSTONES



BA – Kučarin in Hrančiči – Goražde



Coordinates Buffer zone

1. 43° 41' 05.21" N 18° 45' 26.71" E
2. 43° 41' 04.85" N 18° 45' 46.71" E
3. 43° 40' 54.81" N 18° 45' 36.58" E
4. 43° 40' 54.60" N 18° 45' 28.80" E

0 100 300 500 m

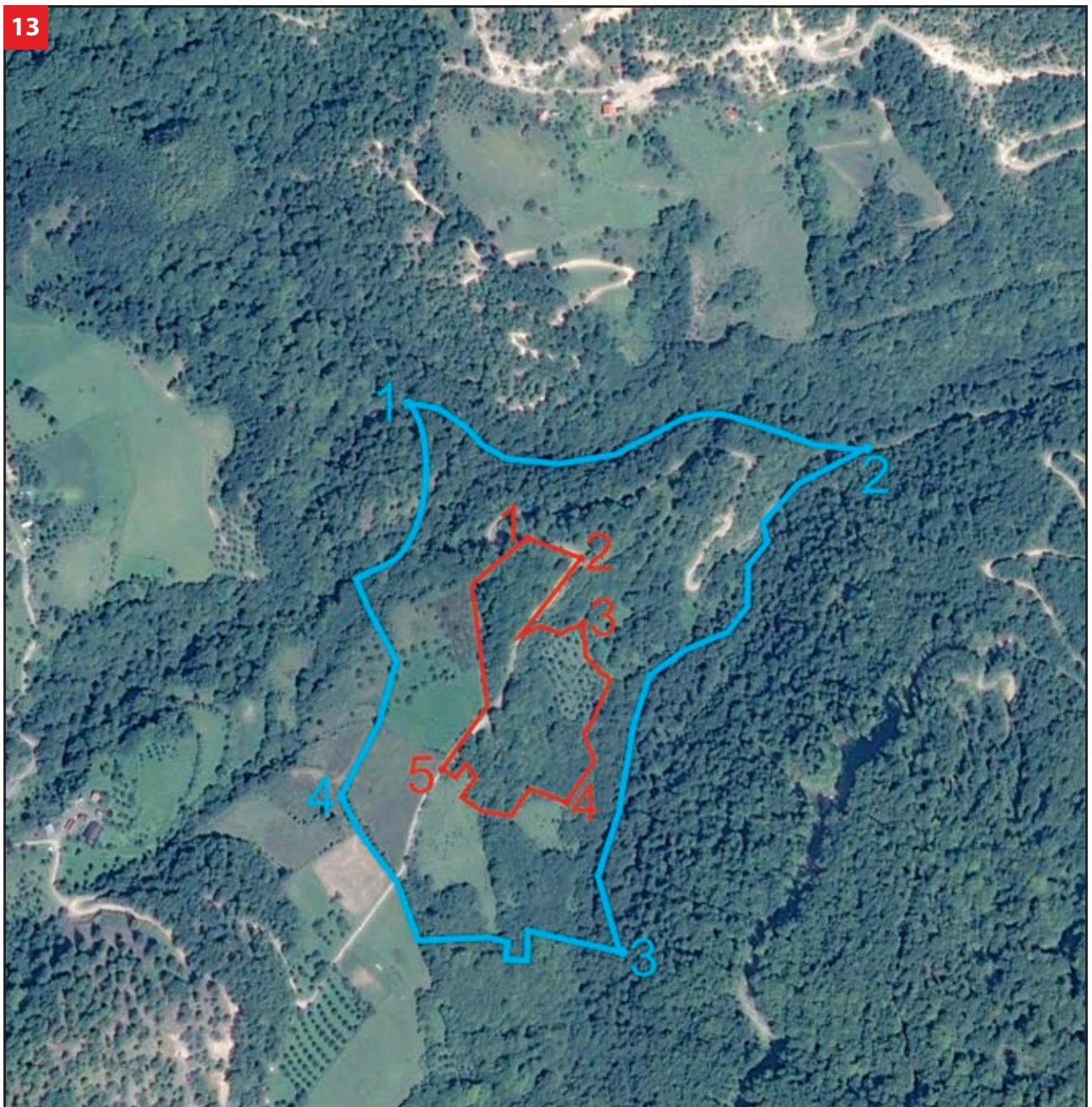
— Nominated property 2.38 ha

— Buffer zone 11.86 ha

UNESCO WORLD HERITAGE LIST NOMINATION
STEĆCI – MEDIEVAL TOMBSTONES



BA – Kučarin in Hrančiči – Goražde



Coordinates Buffer zone

1. 43° 41' 05.21" N 18° 45' 26.71" E
2. 43° 41' 04.85" N 18° 45' 46.71" E
3. 43° 40' 54.81" N 18° 45' 36.58" E
4. 43° 40' 54.60" N 18° 45' 28.80" E



— Nominated property 2.38 ha

— Buffer zone 11.86 ha

UNESCO WORLD HERITAGE LIST NOMINATION
STEĆCI – MEDIEVAL TOMBSTONES



BA – Boljuni – Stolac



Coordinates Buffer zone

1. 43° 1'44.52" N 17°52'27.19" E
2. 43° 1'44.96" N 17°52'32.99" E
3. 43° 1'33.84" N 17°52'26.13" E
4. 43° 1'37.37" N 17°52'22.20" E



- █ Nominated property 1.06 ha
- █ Buffer zone 1.35 ha

UNESCO WORLD HERITAGE LIST NOMINATION
STEĆCI – MEDIEVAL TOMBSTONES



BA – Boljuni – Stolac

14




Coordinates Buffer zone

- 1. 43° 1'44.52" N 17°52'27.19" E
- 2. 43° 1'44.96" N 17°52'32.99" E
- 3. 43° 1'33.84" N 17°52'26.13" E
- 4. 43° 1'37.37" N 17°52'22.20" E

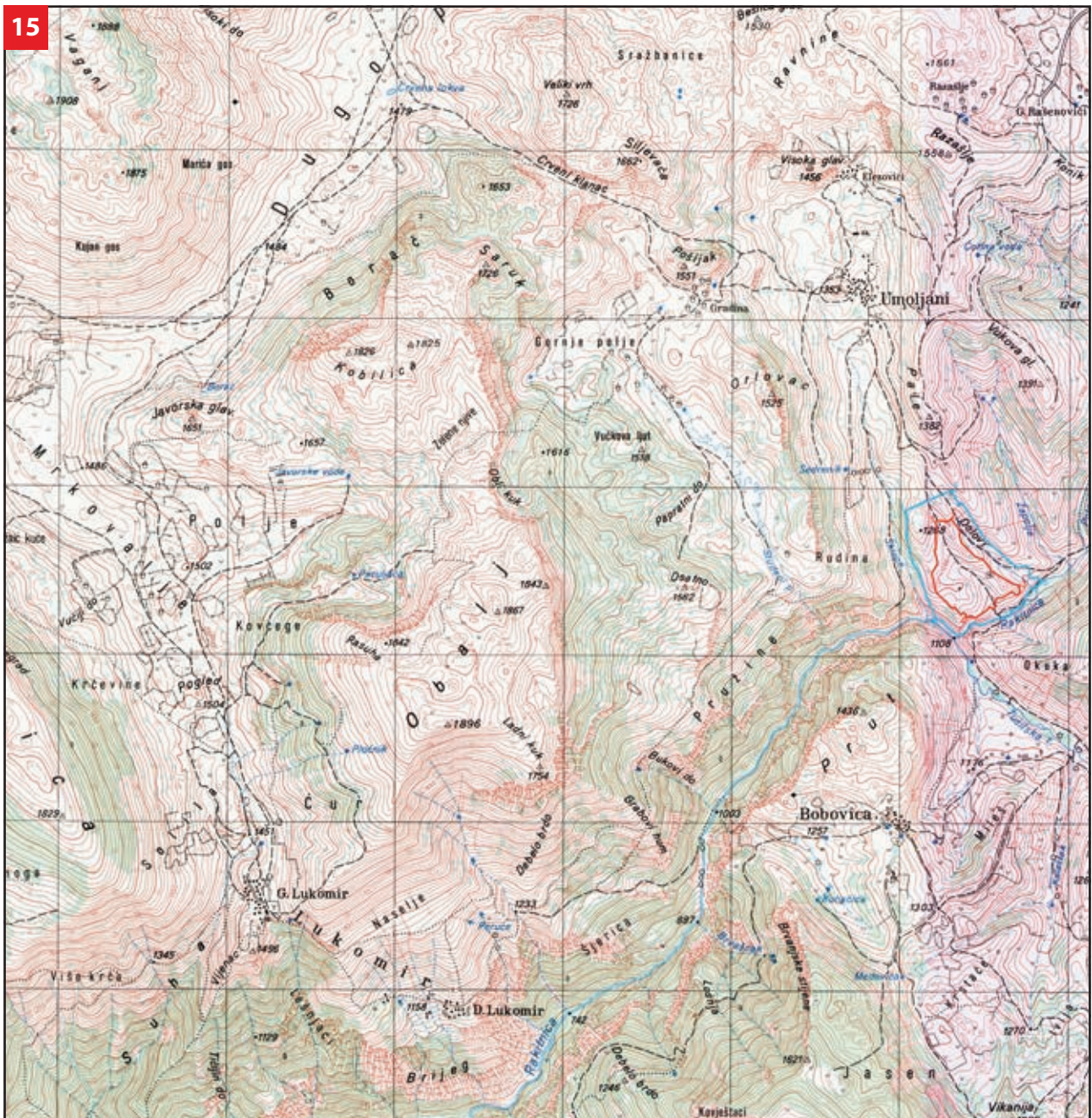
0 50 100 150 m

- Nominated property 1.06 ha
- Buffer zone 1.35 ha

UNESCO WORLD HERITAGE LIST NOMINATION
STEĆCI – MEDIEVAL TOMBSTONES



BA – Dolovi in the village of Umoljani – Trnovo



Coordinates Buffer zone

1. 43° 39' 33.11" N 18° 13' 46.87" E
2. 43° 39' 38.10" N 18° 14' 01.53" E
3. 43° 39' 15.91" N 18° 14' 29.56" E
4. 43° 39' 07.91" N 18° 13' 57.22" E



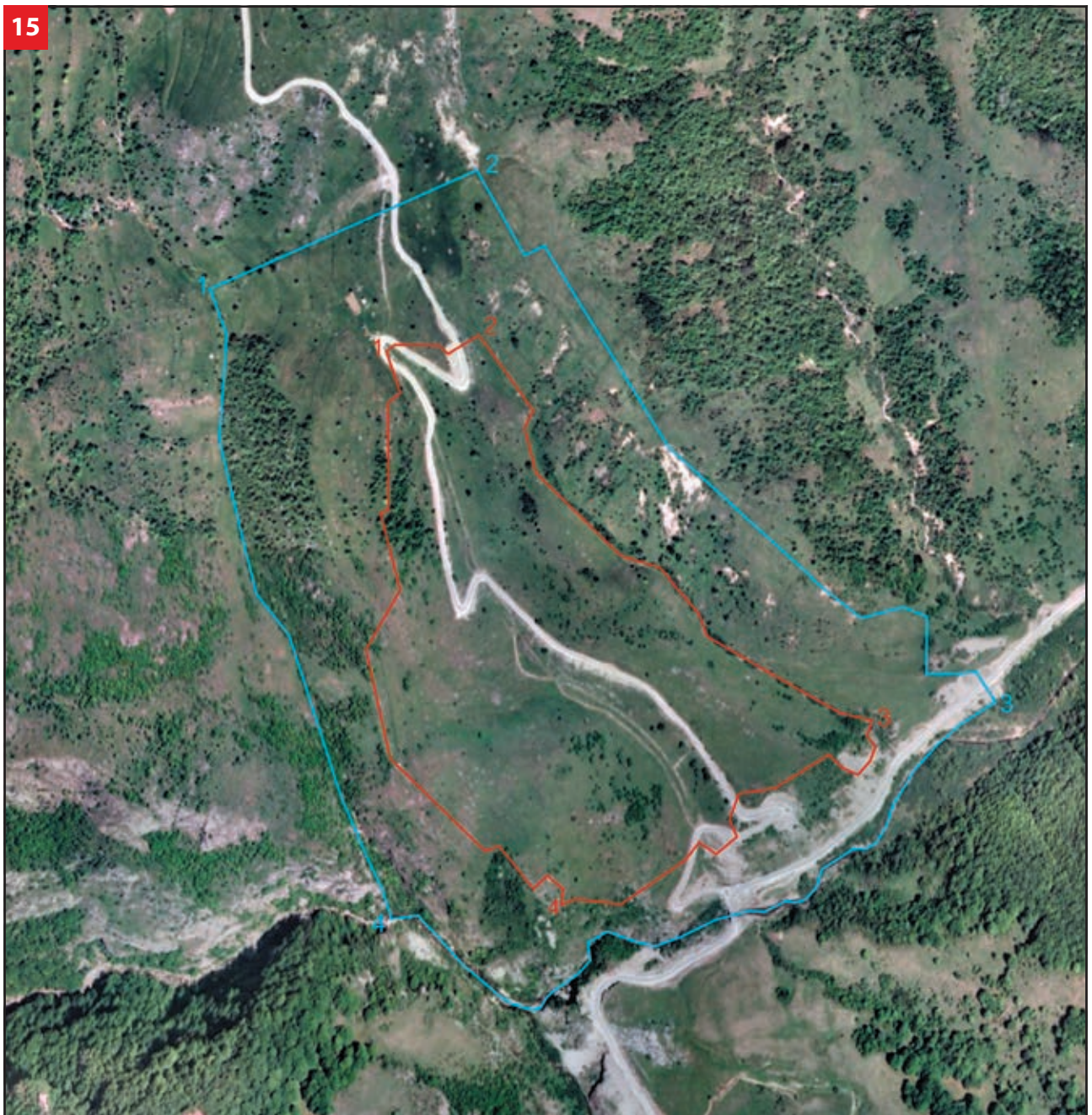
— Nominated property 22.38 ha

— Buffer zone 31.56 ha

UNESCO WORLD HERITAGE LIST NOMINATION
STEĆCI – MEDIEVAL TOMBSTONES



BA – Dolovi in the village of Umoljani – Trnovo



Coordinates Buffer zone

1. 43° 39' 33.11" N 18° 13' 46.87" E
2. 43° 39' 38.10" N 18° 14' 01.53" E
3. 43° 39' 15.91" N 18° 14' 29.56" E
4. 43° 39' 07.91" N 18° 13' 57.22" E

0 100 200 300 m

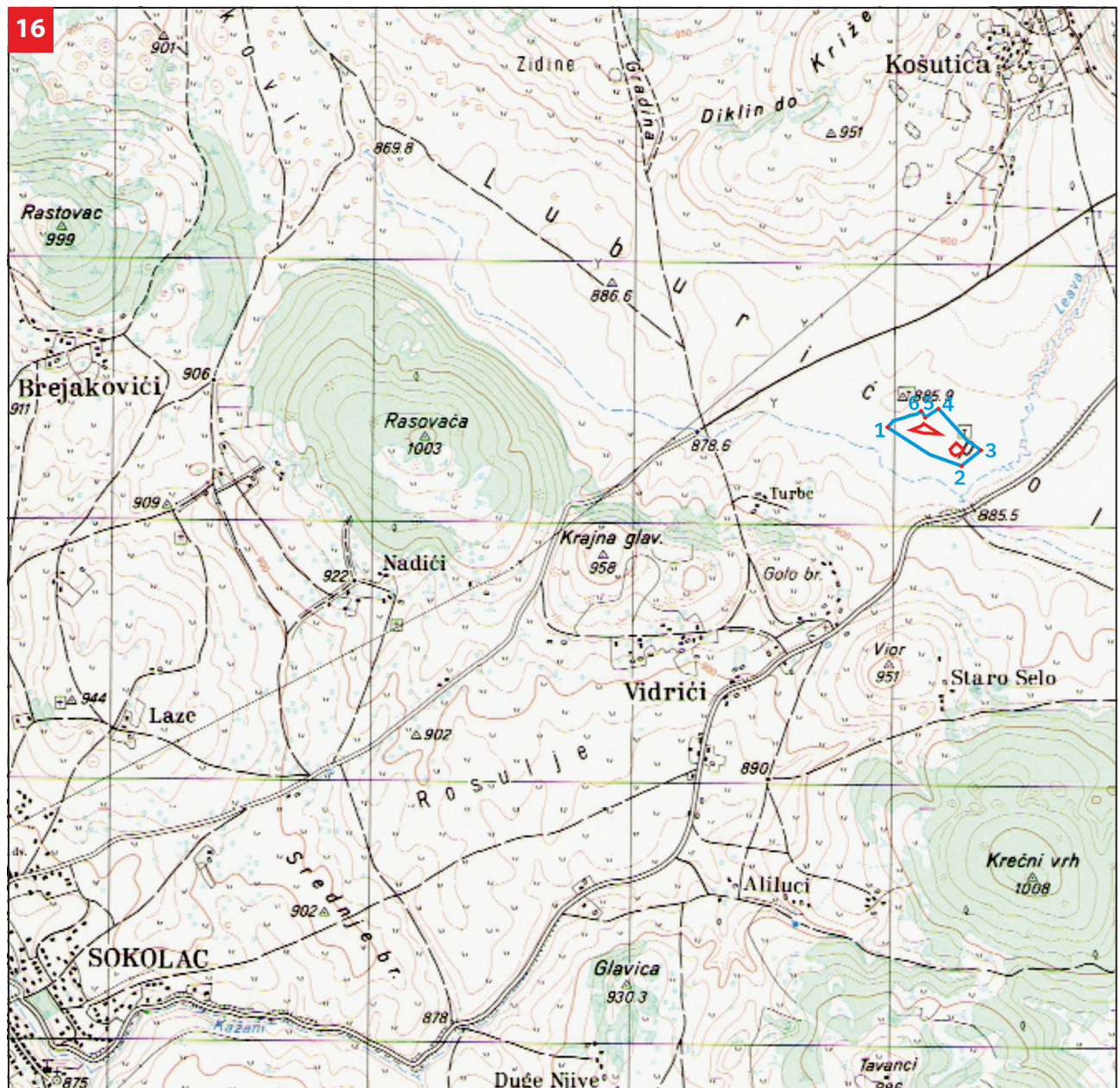
— Nominated property 22.38 ha

— Buffer zone 31.56 ha

UNESCO WORLD HERITAGE LIST NOMINATION
STEĆCI – MEDIEVAL TOMBSTONES



BA – Luburića polje – Sokolac



Coordinates Buffer zone

- 1. 43°57'28.38" N 18°50'21.92" E
- 2. 43°57'19.89" N 18°50'46.96" E
- 3. 43°57'24.12" N 18°50'53.07" E
- 4. 43°57'33.70" N 18°50'37.93" E
- 5. 43°57'31.21" N 18°50'33.36" E
- 7. 43°57'29.92" N 18°50'22.99" E

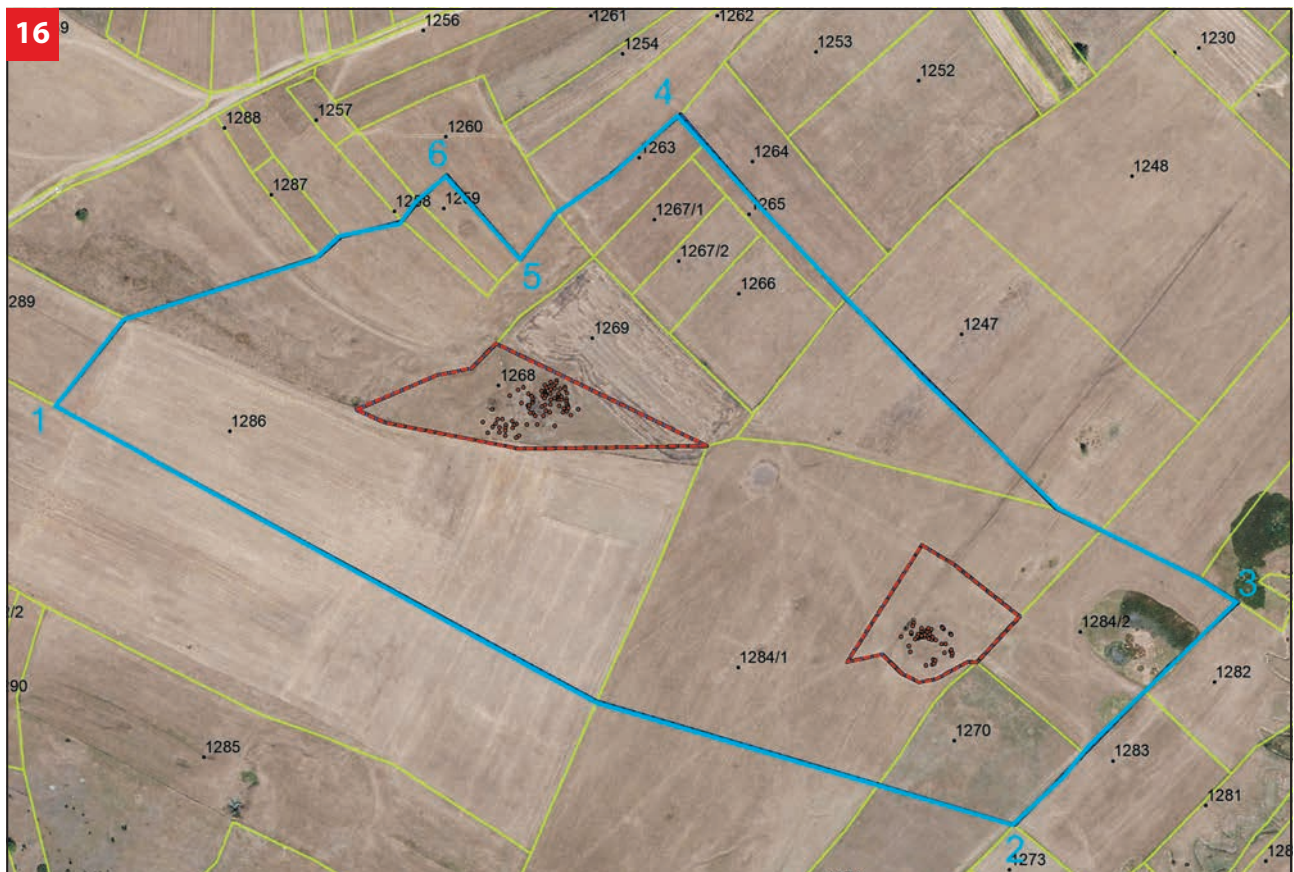


- ▬ Nominated property 3.00 ha
- ▬ Buffer zone 4.60 ha

UNESCO WORLD HERITAGE LIST NOMINATION
STEĆCI – MEDIEVAL TOMBSTONES



BA – Luburića polje – Sokolac



Coordinates Buffer zone

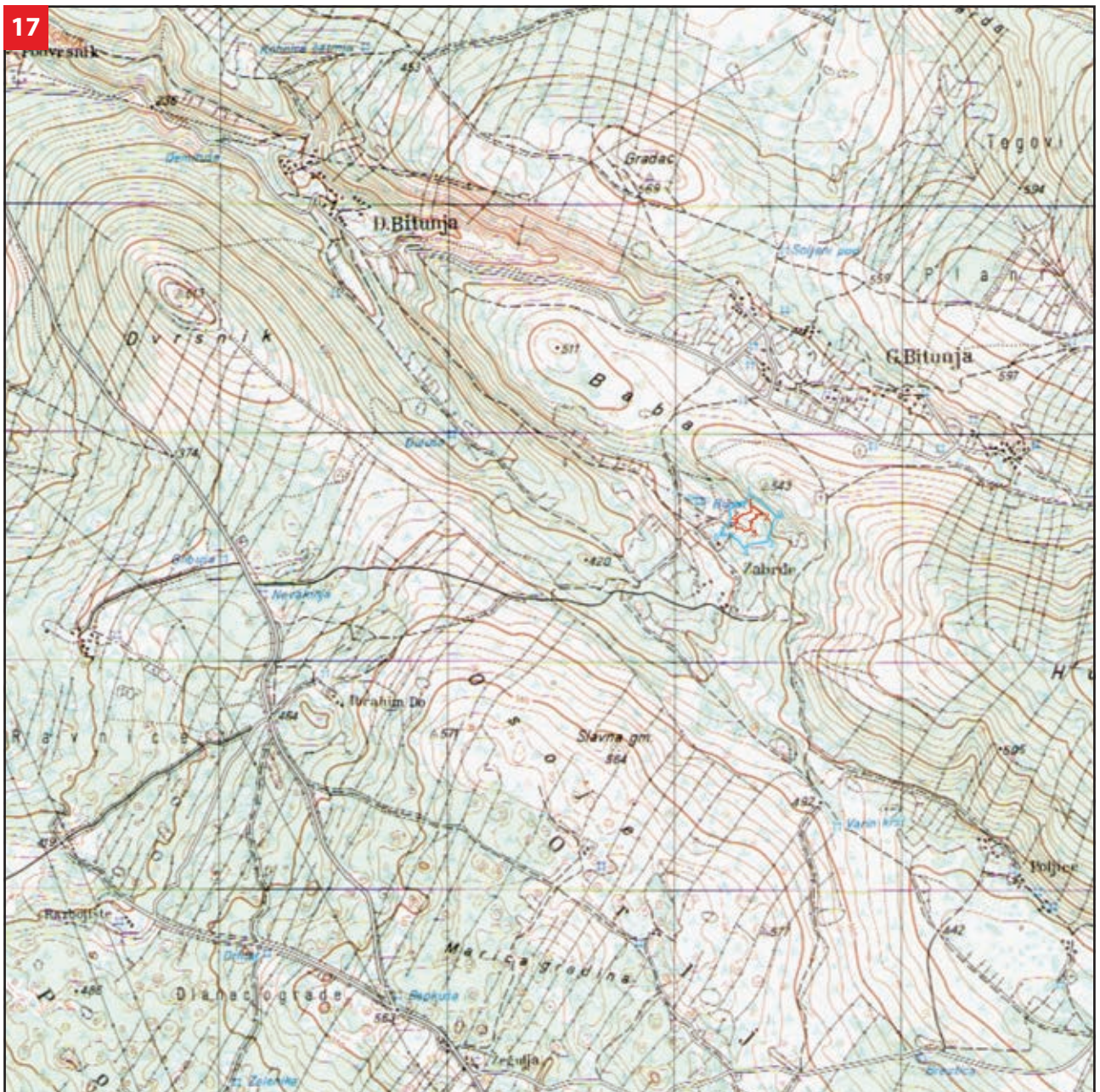
- | | |
|-------------------|----------------|
| 1. 43°57'28.38" N | 18°50'21.92" E |
| 2. 43°57'19.89" N | 18°50'46.96" E |
| 3. 43°57'24.12" N | 18°50'53.07" E |
| 4. 43°57'33.70" N | 18°50'37.93" E |
| 5. 43°57'31.21" N | 18°50'33.36" E |
| 7. 43°57'29.92" N | 18°50'22.99" E |



- Nominated property 3.00 ha
- Buffer zone 4.60 ha

UNESCO WORLD HERITAGE LIST NOMINATION
STEĆCI – MEDIEVAL TOMBSTONES



BA – Potkuk in Bitunja – Berkovići



Coordinates Buffer zone

1. 43° 2' 40.59" N 18° 2' 37.87" E
2. 43° 2' 37.87" N 18° 2' 19.07" E
3. 43° 2' 31.42" N 18° 2' 18.77" E
4. 43° 2' 30.11" N 18° 2' 12.61" E
5. 43° 2' 33.92" N 18° 2' 06.24" E

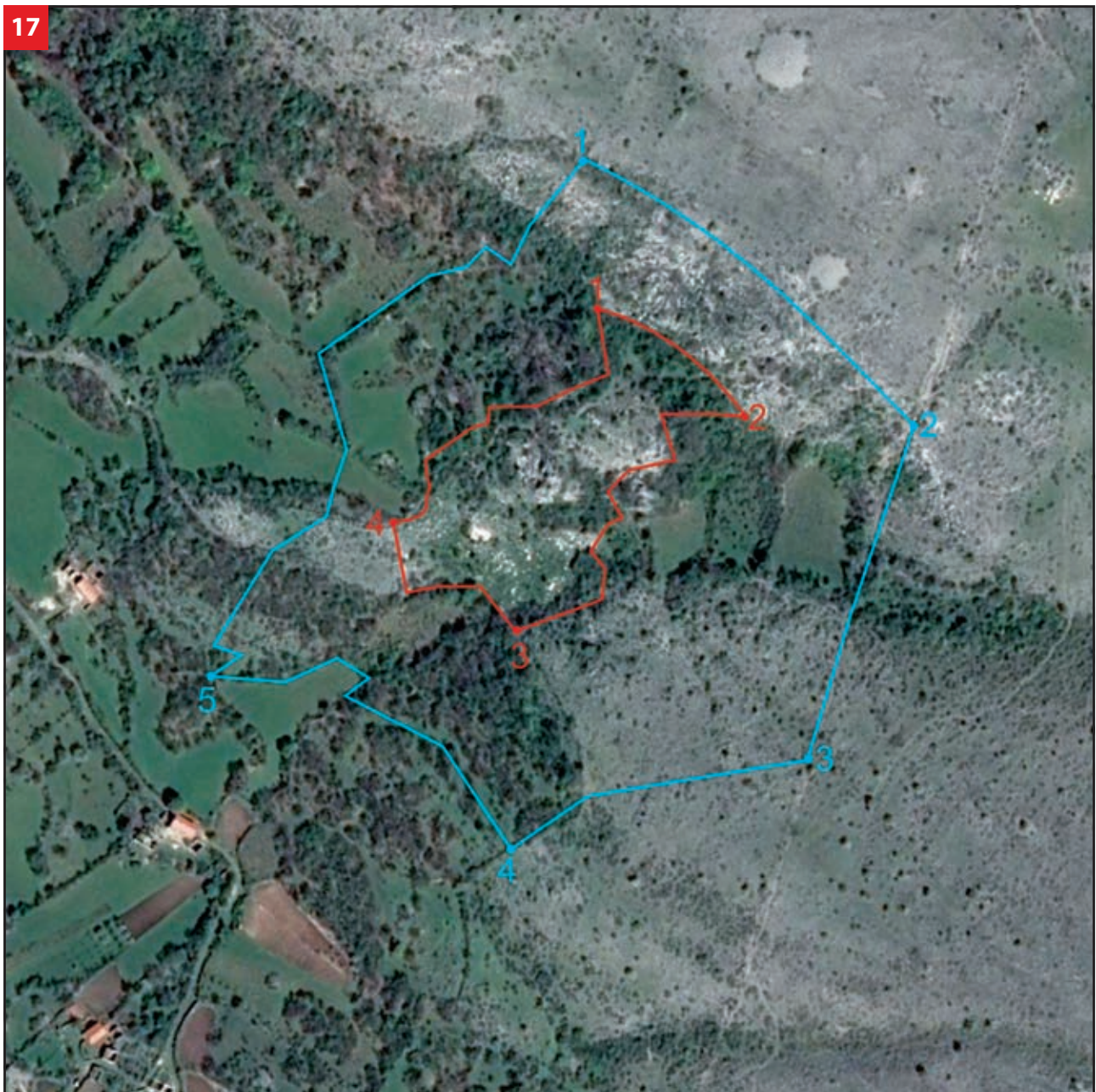


-  Nominated property 1.06 ha
-  Buffer zone 5.10 ha

UNESCO WORLD HERITAGE LIST NOMINATION
STEĆCI – MEDIEVAL TOMBSTONES



BA – Potkuk in Bitunja – Berkovići



Coordinates Buffer zone

- 1. 43° 2' 40.59" N 18° 2' 37.87" E
- 2. 43° 2' 37.87" N 18° 2' 19.07" E
- 3. 43° 2' 31.42" N 18° 2' 18.77" E
- 4. 43° 2' 30.11" N 18° 2' 12.61" E
- 5. 43° 2' 33.92" N 18° 2' 06.24" E

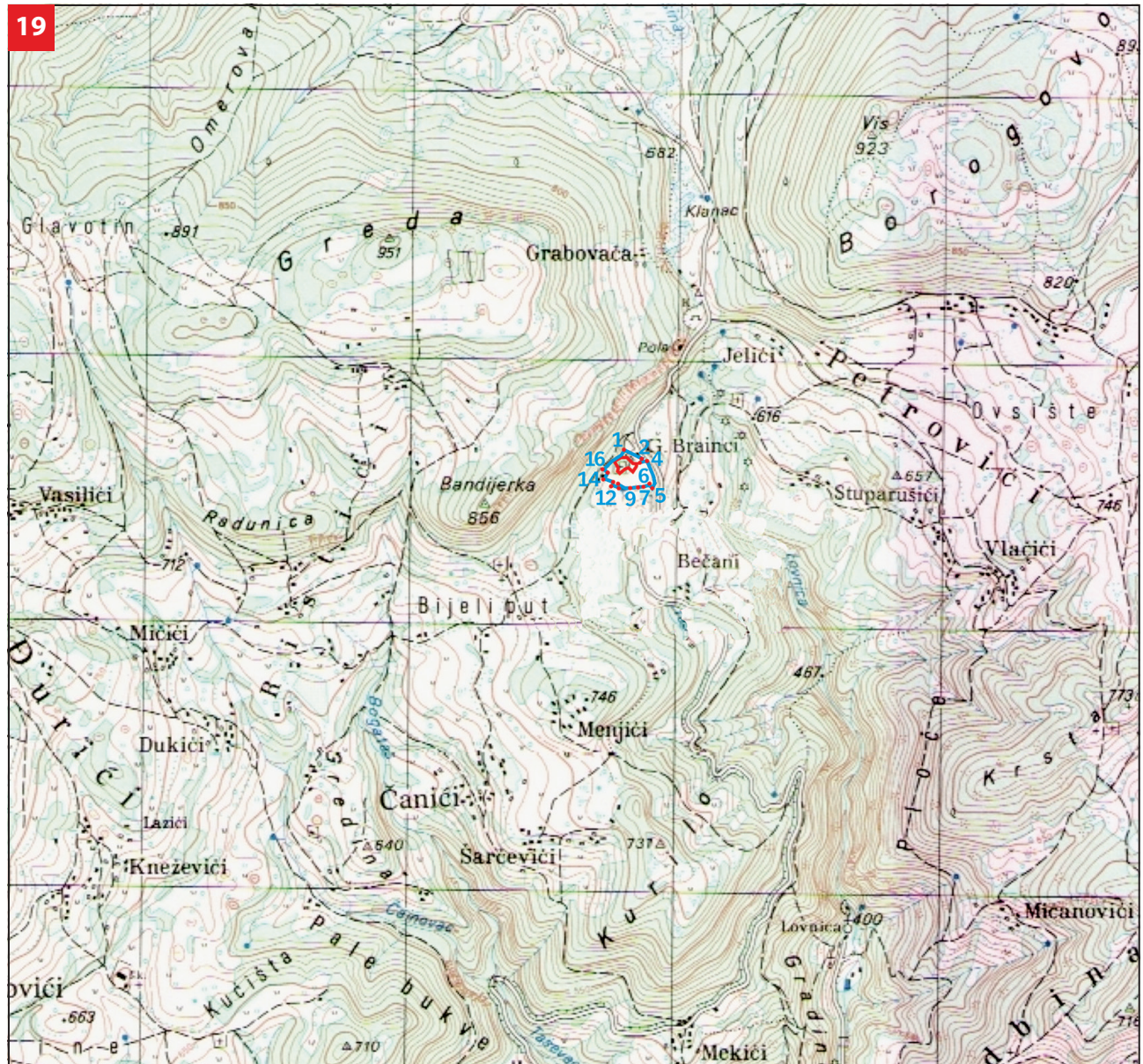


- Nominated property 1.06 ha
- Buffer zone 5.10 ha

UNESCO WORLD HERITAGE LIST NOMINATION
STEĆCI – MEDIEVAL TOMBSTONES



BA – Bečani – Šekovići



Coordinates Buffer zone

1. 44°19'42.46" N	18°50'42.06" E	9. 44°19'36.59" N	18°50'43.65" E
2. 44°19'41.33" N	18°50'45.76" E	10. 44°19'37.41" N	18°50'41.03" E
3. 44°19'40.80" N	18°50'45.76" E	11. 44°19'37.10" N	18°50'40.86" E
4. 44°19'40.85" N	18°50'46.71" E	12. 44°19'37.33" N	18°50'40.18" E
5. 44°19'36.69" N	18°50'47.91" E	13. 44°19'37.66" N	18°50'40.00" E
6. 44°19'37.38" N	18°50'46.94" E	14. 44°19'38.04" N	18°50'38.61" E
7. 44°19'36.71" N	18°50'45.99" E	15. 44°19'39.27" N	18°50'38.93" E
8. 44°19'36.63" N	18°50'44.93" E	16. 44°19'39.60" N	18°50'38.08" E

0 100 300 500 1000 m

- Nominated property 0.39 ha
- Buffer zone 2.10 ha

UNESCO WORLD HERITAGE LIST NOMINATION
STEĆCI – MEDIEVAL TOMBSTONES



BA – Bečani – Šekovići



Coordinates Buffer zone

1. 44°19'42.46" N	18°50'42.06" E	9. 44°19'36.59" N	18°50'43.65" E
2. 44°19'41.33" N	18°50'45.76" E	10. 44°19'37.41" N	18°50'41.03" E
3. 44°19'40.80" N	18°50'45.76" E	11. 44°19'37.10" N	18°50'40.86" E
4. 44°19'40.85" N	18°50'46.71" E	12. 44°19'37.33" N	18°50'40.18" E
5. 44°19'36.69" N	18°50'47.91" E	13. 44°19'37.66" N	18°50'40.00" E
6. 44°19'37.38" N	18°50'46.94" E	14. 44°19'38.04" N	18°50'38.61" E
7. 44°19'36.71" N	18°50'45.99" E	15. 44°19'39.27" N	18°50'38.93" E
8. 44°19'36.63" N	18°50'44.93" E	16. 44°19'39.60" N	18°50'38.08" E

0 50 100 150 m

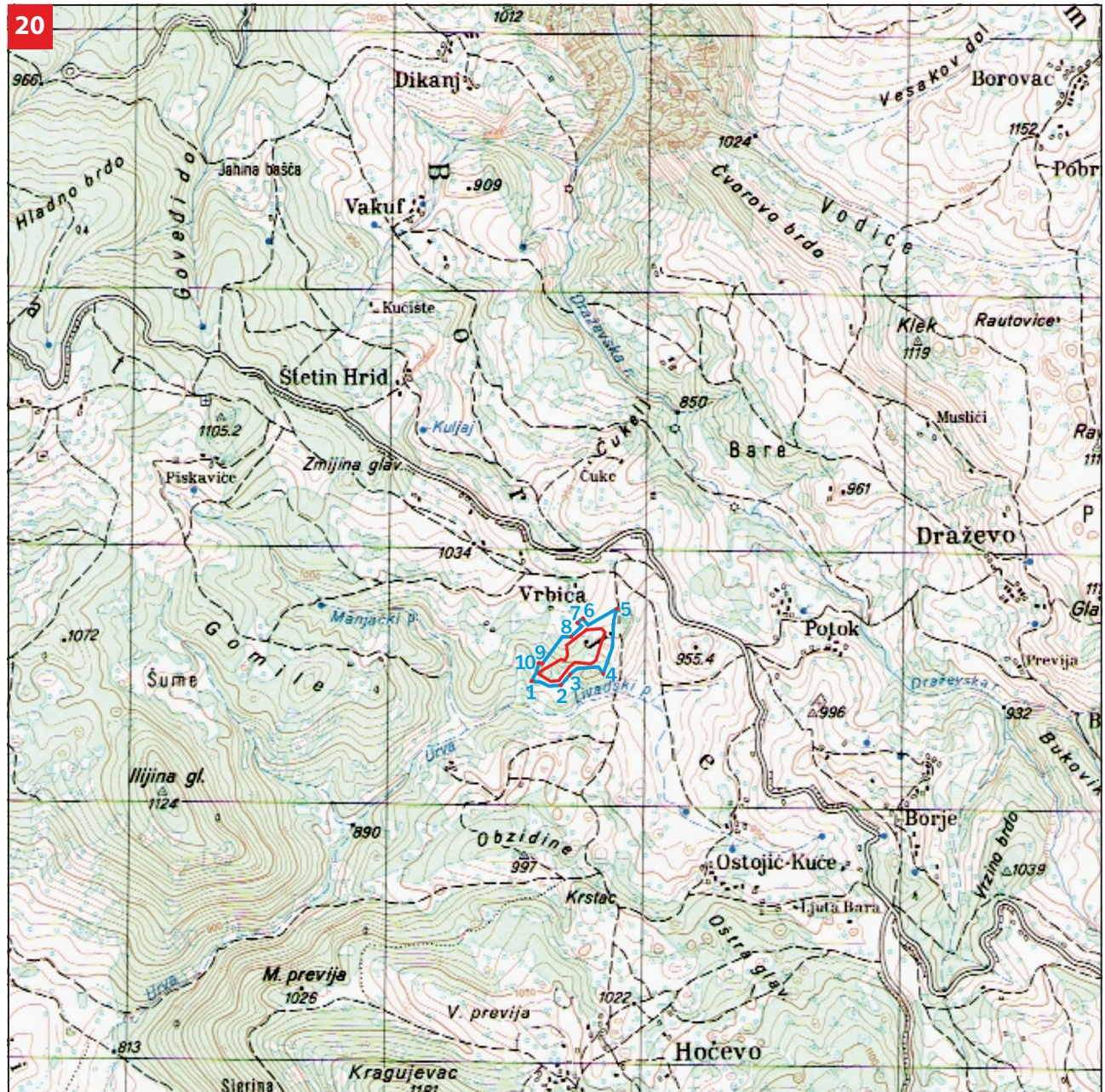
— Nominated property 0.39 ha

— Buffer zone 2.10 ha

UNESCO WORLD HERITAGE LIST NOMINATION
STEĆCI – MEDIEVAL TOMBSTONES



BA – Mramor in Vrbica – Foča



Coordinates Buffer zone

1. 43°23'19.13" N	18°56'25.60" E	6. 43°23'27.52" N	18°56'33.39" E
2. 43°23'18.77" N	18°56'30.41" E	7. 43°23'27.13" N	18°56'32.46" E
3. 43°23'19.49" N	18°56'30.41" E	8. 43°23'24.76" N	18°56'29.54" E
4. 43°23'21.15" N	18°56'37.93" E	9. 43°23'21.44" N	18°56'26.57" E
5. 43°23'29.59" N	18°56'39.59" E	10. 43°23'20.37" N	18°56'26.35" E

0 100 300 500 1000 m

- Nominated property 2.22 ha
- Buffer zone 2.79 ha

UNESCO WORLD HERITAGE LIST NOMINATION
STEĆCI – MEDIEVAL TOMBSTONES



BA – Mramor in Vrčica – Foča



Coordinates Buffer zone

1. 43°23'19.13" N	18°56'25.60" E	6. 43°23'27.52" N	18°56'33.39" E
2. 43°23'18.77" N	18°56'30.41" E	7. 43°23'27.13" N	18°56'32.46" E
3. 43°23'19.49" N	18°56'30.41" E	8. 43°23'24.76" N	18°56'29.54" E
4. 43°23'21.15" N	18°56'37.93" E	9. 43°23'21.44" N	18°56'26.57" E
5. 43°23'29.59" N	18°56'39.59" E	10. 43°23'20.37" N	18°56'26.35" E



— Nominated property 2.22 ha
 — Buffer zone 2.79 ha

UNESCO WORLD HERITAGE LIST NOMINATION
STEĆCI – MEDIEVAL TOMBSTONES



BA – Čengića Bara – Kalinovik



Coordinates Buffer zone

1. 43°25'11.69" N 18°24'03.61" E
2. 43°25'14.03" N 18°24'11.39" E
3. 43°25'17.18" N 18°24'11.80" E
4. 43°25'16.38" N 18°24'02.08" E

0 100 300 500 1000 m

- ▬ Nominated property 0.38 ha
- ▬ Buffer zone 1.90 ha

UNESCO WORLD HERITAGE LIST NOMINATION
STEĆCI – MEDIEVAL TOMBSTONES



BA – Čengića Bara – Kalinovik



Coordinates Buffer zone

- 1. 43°25'11.69" N 18°24'03.61" E
- 2. 43°25'14.03" N 18°24'11.39" E
- 3. 43°25'17.18" N 18°24'11.80" E
- 4. 43°25'16.38" N 18°24'02.08" E

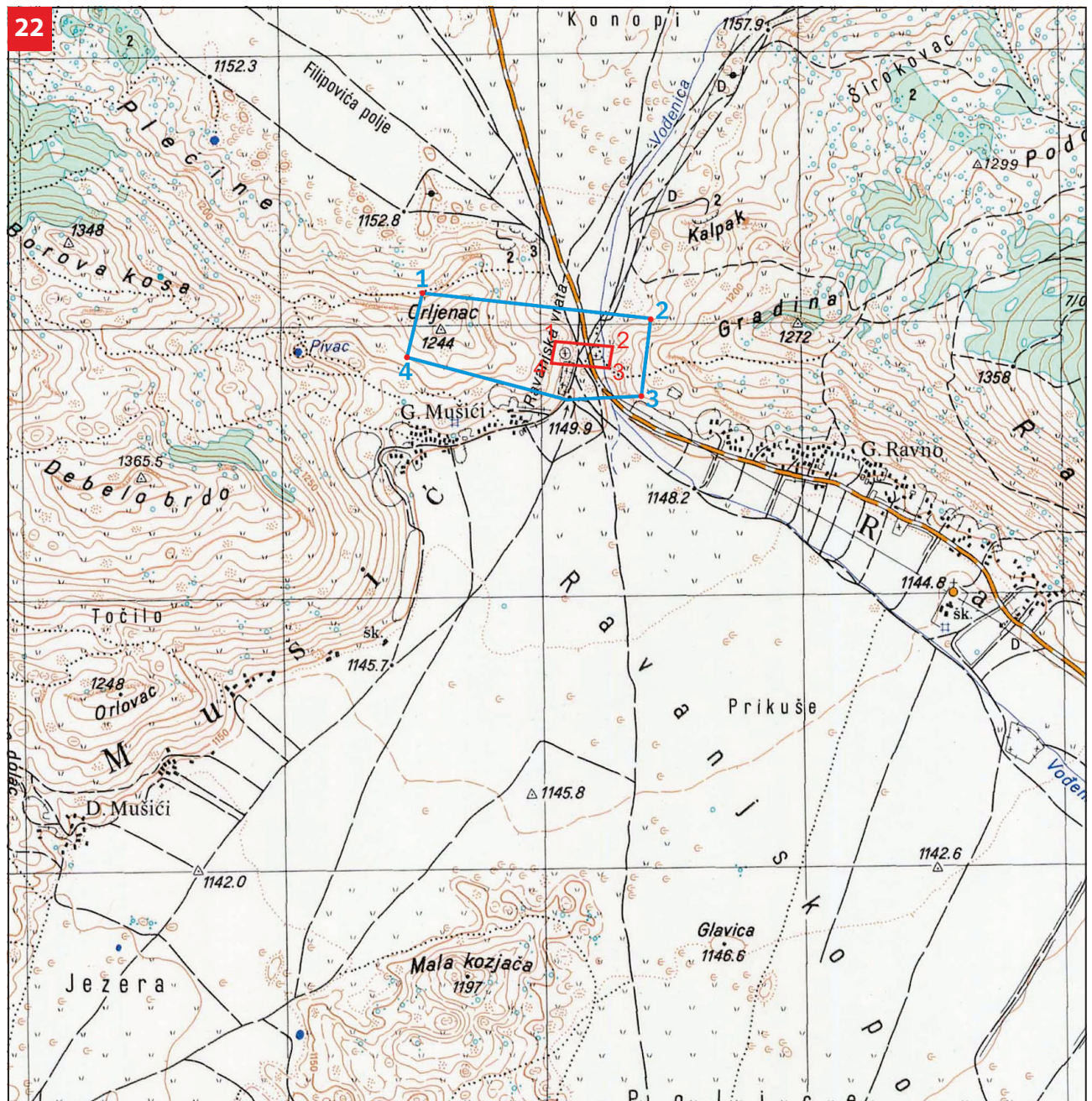


- Nominated property 0.38 ha
- Buffer zone 1.90 ha

UNESCO WORLD HERITAGE LIST NOMINATION
STEĆCI – MEDIEVAL TOMBSTONES



BA – Ravanjska vrata – Kupres



Coordinates Buffer zone

- 1. 43°51'53.10" N 17°18'36.15" E
- 2. 43°51'51.87" N 17°18'56.69" E
- 3. 43°51'44.13" N 17°18'54.72" E
- 4. 43°51'43.95" N 17°18'35.29" E



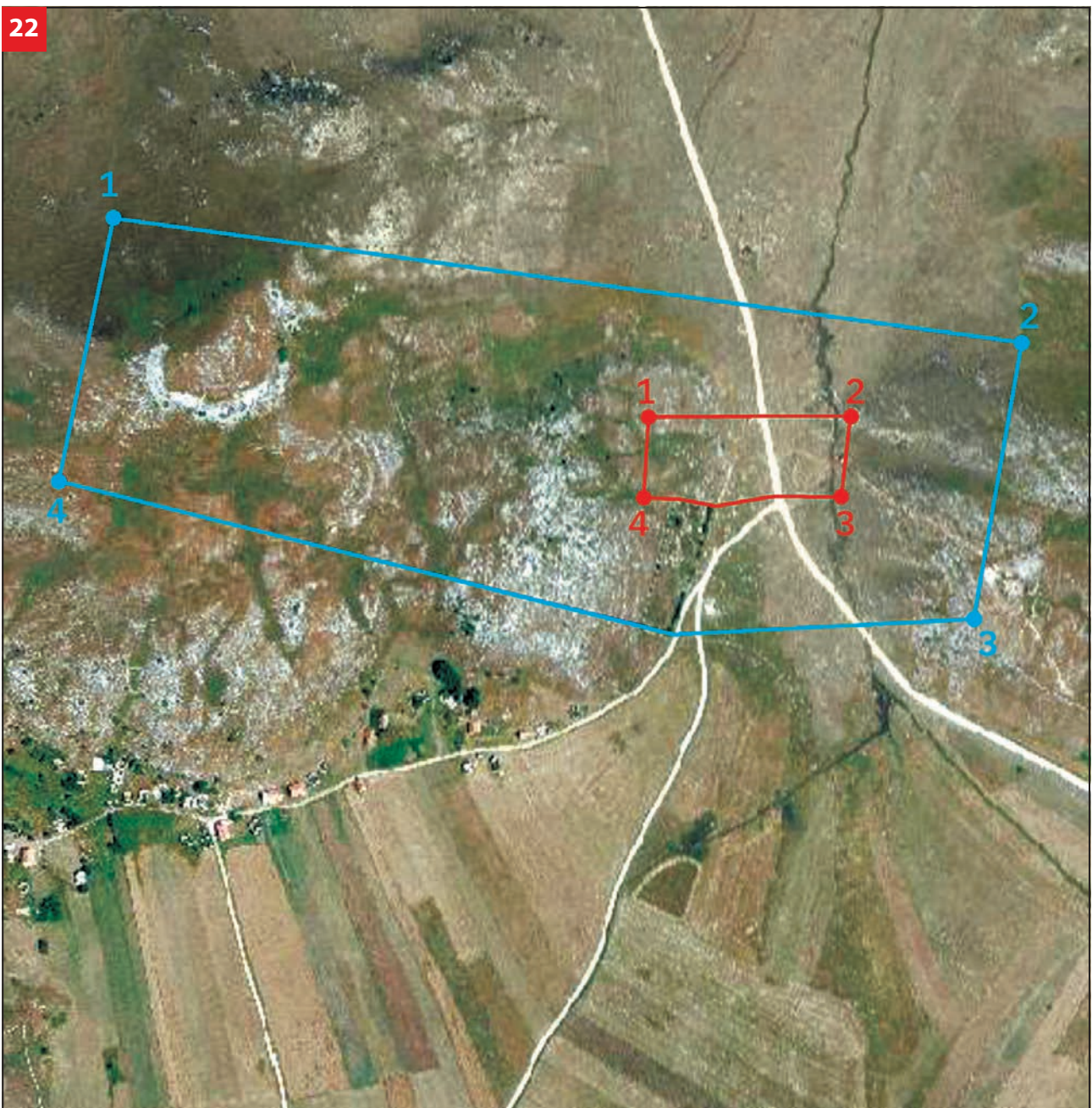
- ▬ Nominated property 1.51 ha
- ▬ Buffer zone 24.13 ha

UNESCO WORLD HERITAGE LIST NOMINATION
STEĆCI – MEDIEVAL TOMBSTONES



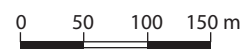
BA – Ravanjska vrata – Kupres

22



Coordinates Buffer zone

- 1. 43°51'53.10" N 17°18'36.15" E
- 2. 43°51'51.87" N 17°18'56.69" E
- 3. 43°51'44.13" N 17°18'54.72" E
- 4. 43°51'43.95" N 17°18'35.29" E

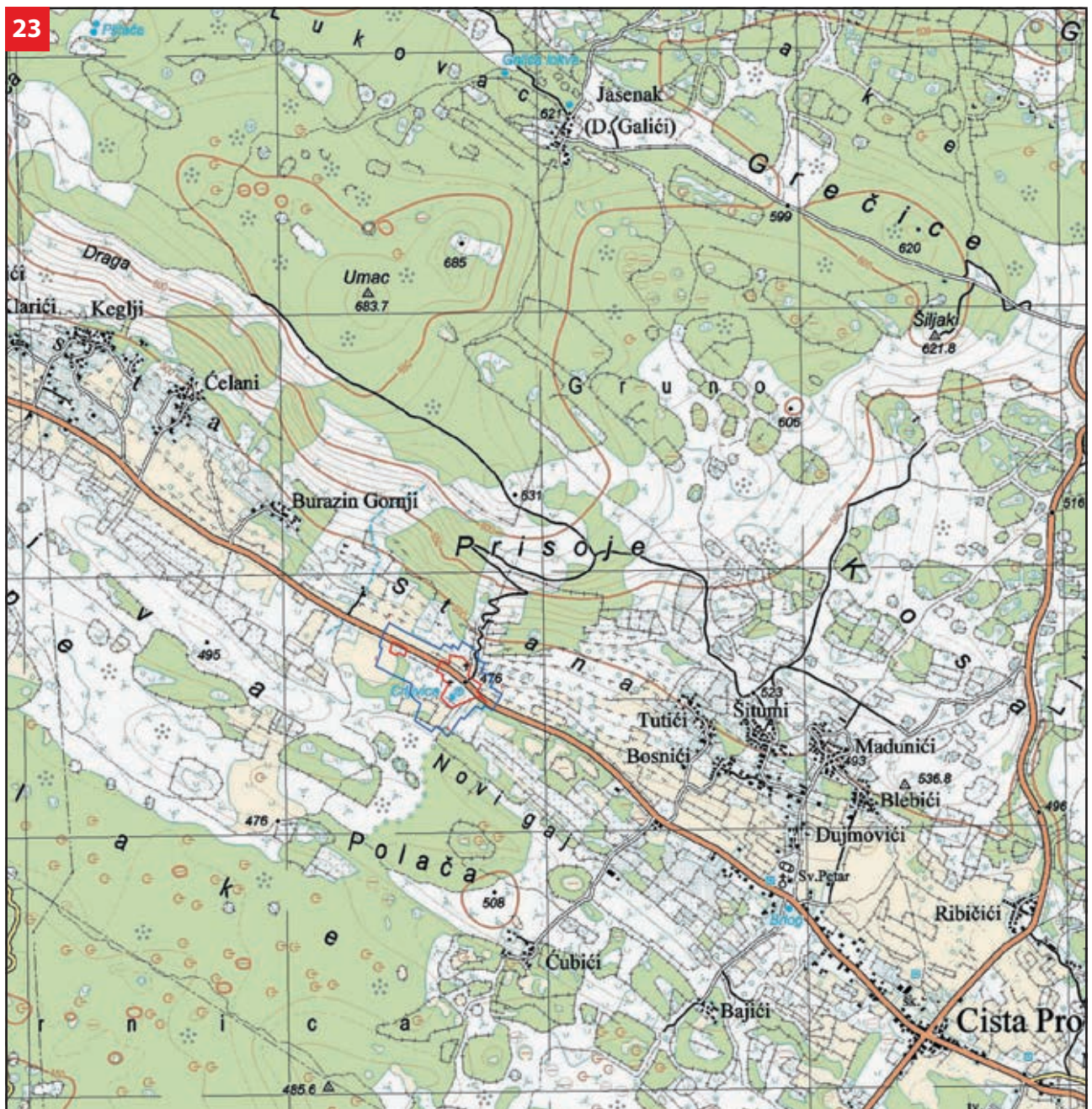


- Nominated property 1.51 ha
- Buffer zone 24.13 ha

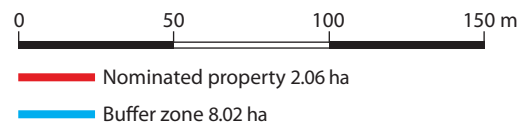
UNESCO WORLD HERITAGE LIST NOMINATION
STEĆCI – MEDIEVAL TOMBSTONES



RH – Velika and Mala Crljivica – Cista Velika



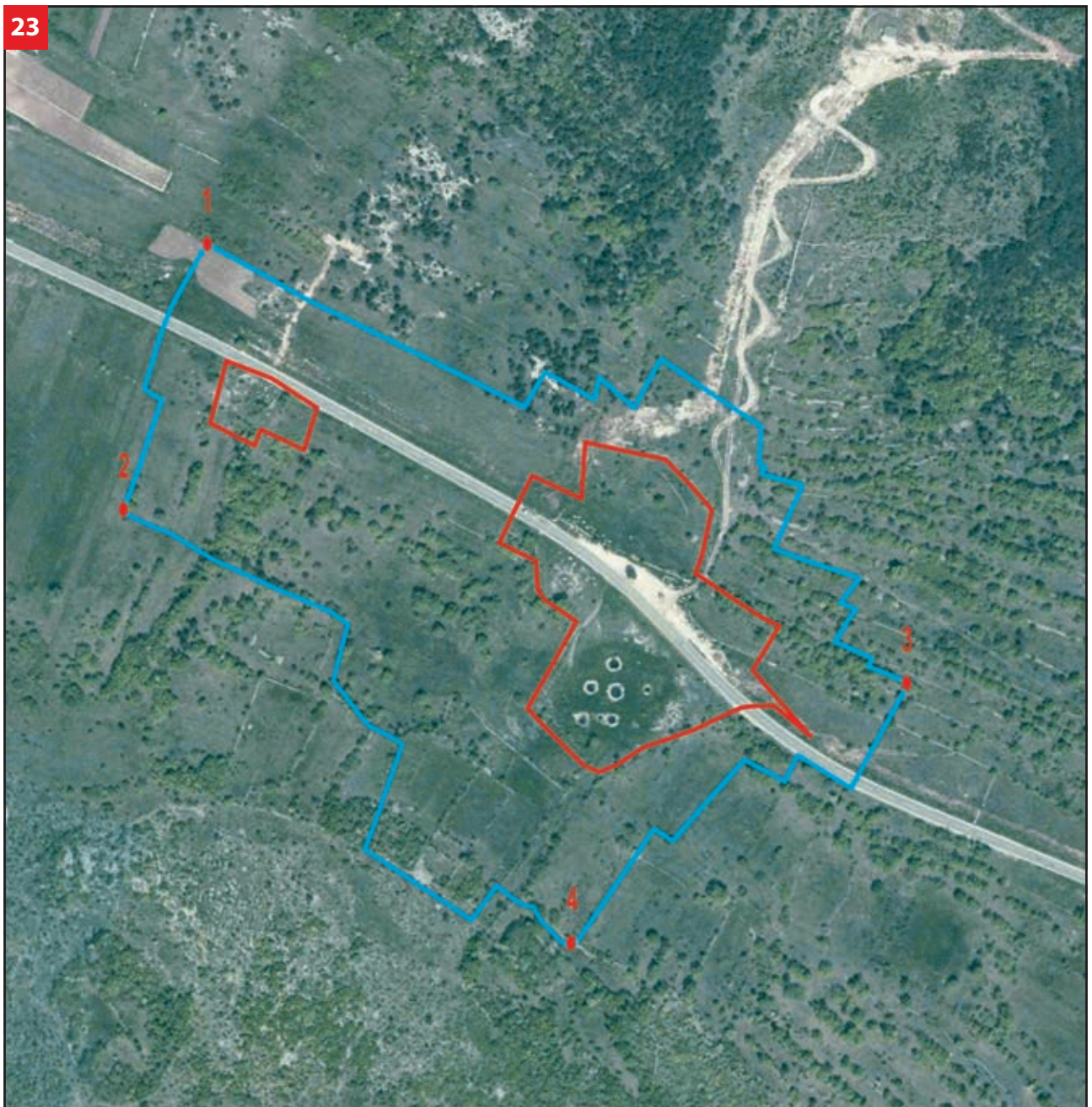
- Coordinates
1. X 43° 31' 03" Y 16° 55' 26"
 2. X 43° 30' 57" Y 16° 55' 24"
 3. X 43° 30' 56" Y 16° 55' 44"
 4. X 43° 30' 49" Y 16° 55' 36"



UNESCO WORLD HERITAGE LIST NOMINATION
STEĆCI – MEDIEVAL TOMBSTONES

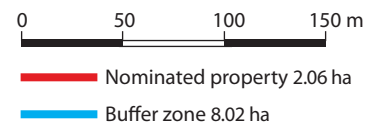


RH – Velika and Mala Crljivica – Cista Velika



Coordinates

1. X 43° 31' 03"	Y 16° 55' 26"
2. X 43° 30' 57"	Y 16° 55' 24"
3. X 43° 30' 56"	Y 16° 55' 44"
4. X 43° 30' 49"	Y 16° 55' 36"



UNESCO WORLD HERITAGE LIST NOMINATION
STEĆCI – MEDIEVAL TOMBSTONES



RH – St. Barbara – Dubravka



Coordinates

1.	X 42° 32' 36"	Y 18° 25' 19"
2.	X 42° 32' 25"	Y 18° 25' 12"
3.	X 42° 32' 26"	Y 18° 25' 28"
4.	X 42° 32' 35"	Y 18° 25' 25"



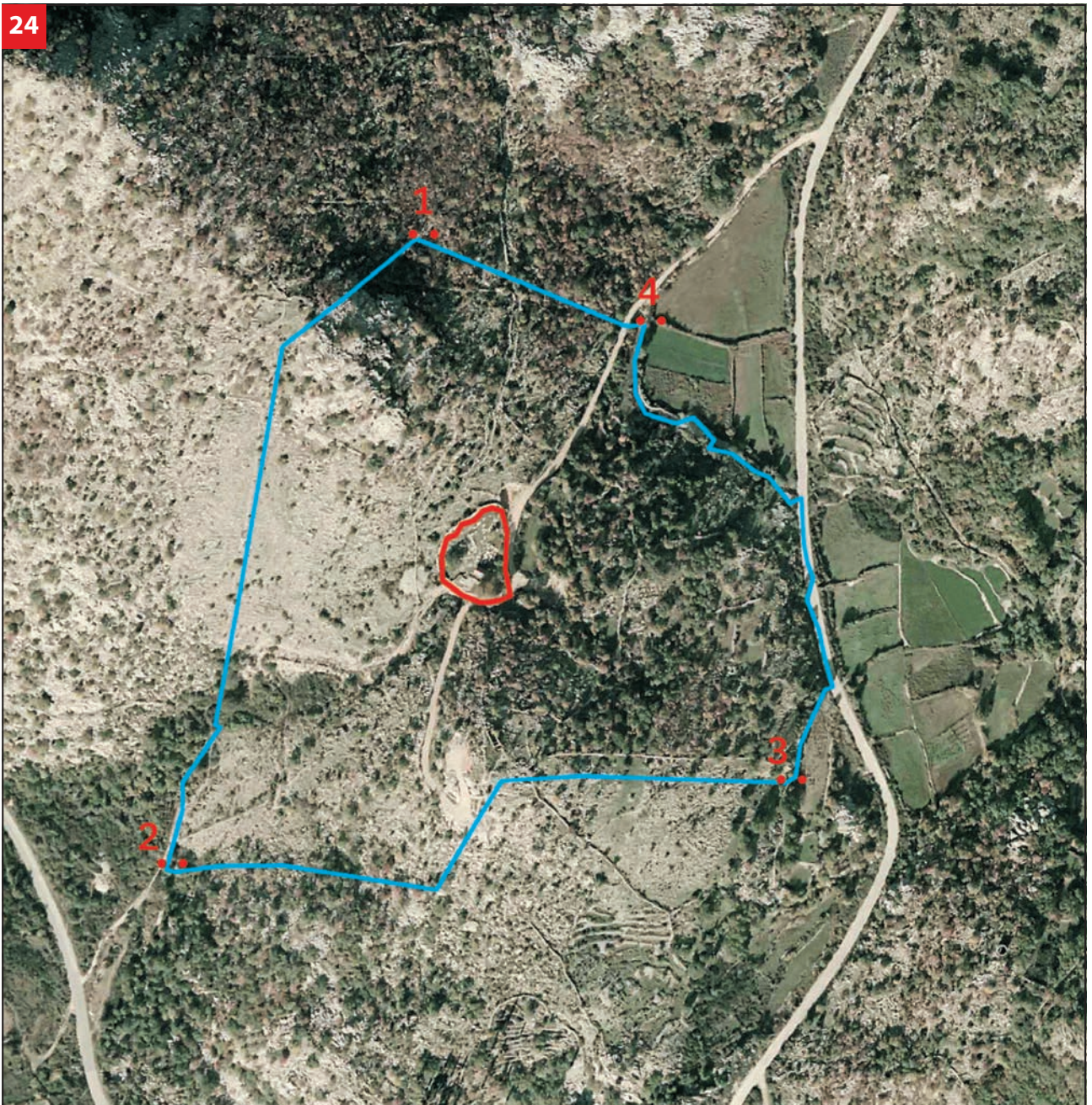
- Nominated property 0.17 ha
- Buffer zone 9.63 ha

UNESCO WORLD HERITAGE LIST NOMINATION
STEĆCI – MEDIEVAL TOMBSTONES



RH – St. Barbara – Dubravka

24



Coordinates

- 1. X 42° 32' 36" Y 18° 25' 19"
- 2. X 42° 32' 25" Y 18° 25' 12"
- 3. X 42° 32' 26" Y 18° 25' 28"
- 4. X 42° 32' 35" Y 18° 25' 25"

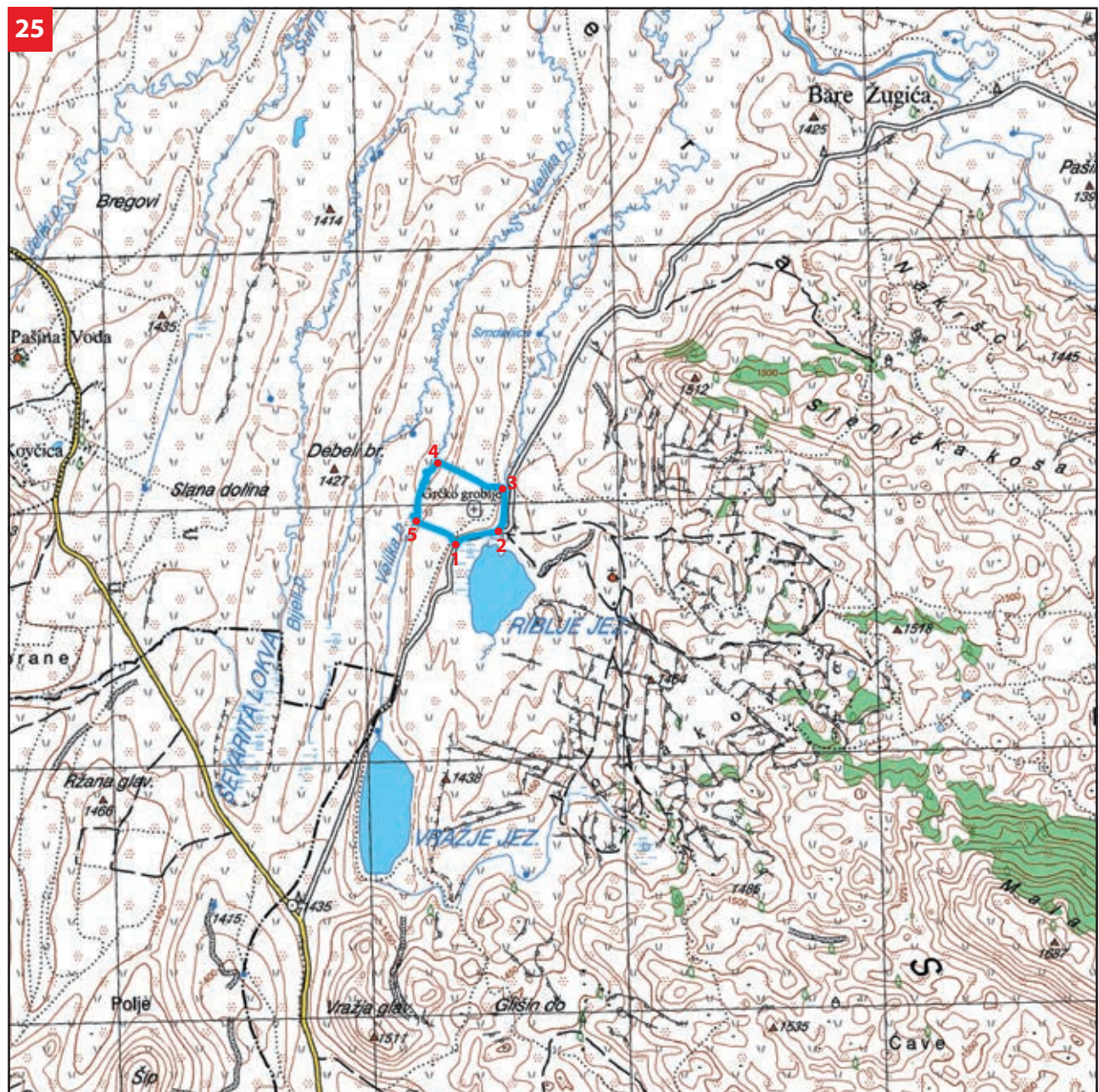


- Nominated property 0.17 ha
- Buffer zone 9.63 ha

UNESCO WORLD HERITAGE LIST NOMINATION
STEĆCI – MEDIEVAL TOMBSTONES



MNE – Grčko groblje – Žabljak



Coordinates

1. 43° 05' 35.928" N 19° 08' 56.619" E
2. 43° 05' 37.717" N 19° 09' 04.166" E
3. 43° 05' 43.089" N 19° 09' 04.951" E
4. 43° 05' 46.616" N 19° 08' 53.314" E
5. 43° 05' 38.974" N 19° 08' 49.553" E

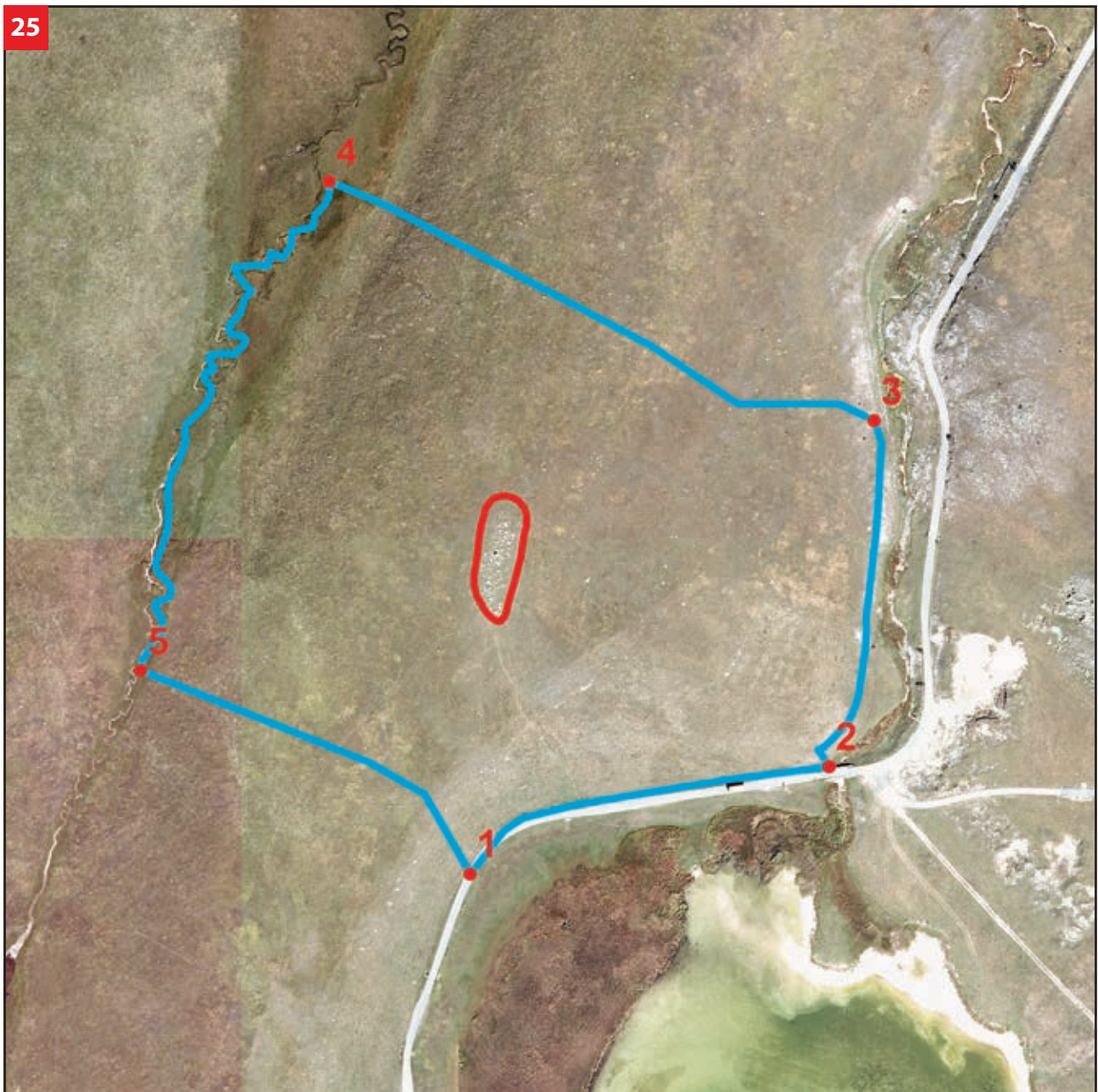
0 100 300 500 m

— Buffer zone 7.49 ha

UNESCO WORLD HERITAGE LIST NOMINATION
STEĆCI – MEDIEVAL TOMBSTONES



MNE – Grčko groblje – Žabljak



Coordinates

1. 43° 05' 35.928" N 19° 08' 56.619" E
2. 43° 05' 37.717" N 19° 09' 04.166" E
3. 43° 05' 43.089" N 19° 09' 04.951" E
4. 43° 05' 46.616" N 19° 08' 53.314" E
5. 43° 05' 38.974" N 19° 08' 49.553" E

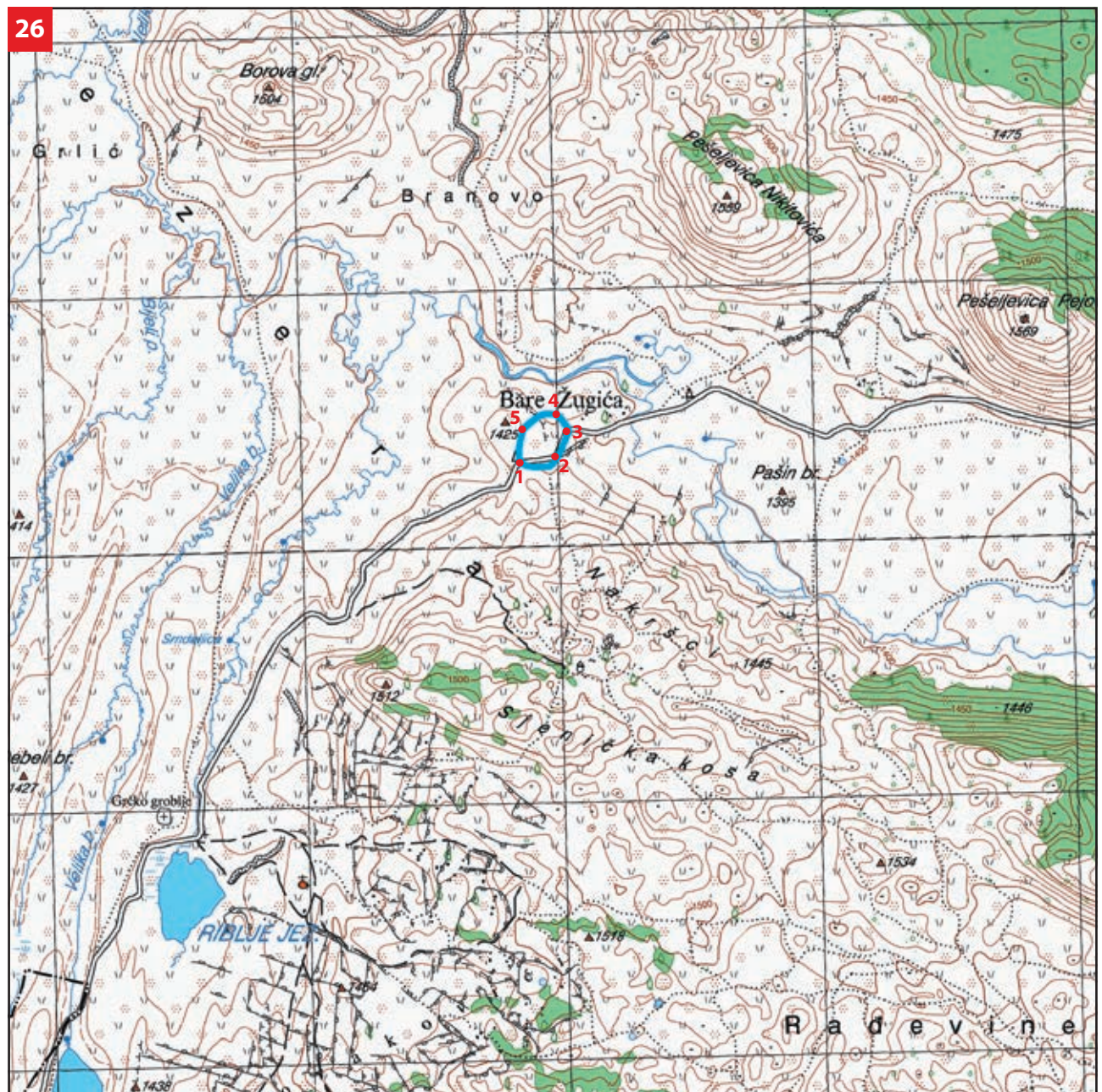


- Nominated property 0,10 ha
- Buffer zone 7.49 ha

UNESCO WORLD HERITAGE LIST NOMINATION
STEĆCI – MEDIEVAL TOMBSTONES



MNE – Bare Žugića – Žabljak



Coordinates

- | | |
|--------------------|-----------------|
| 1. 43°06'25.268" N | 19°10'01.278" E |
| 2. 43°06'26.212" N | 19°10'07.495" E |
| 3. 43°06'29.365" N | 19°10'09.381" E |
| 4. 43°06'31.255" N | 19°10'07.575" E |
| 5. 43°06'29.471" N | 19°10'01.788" E |

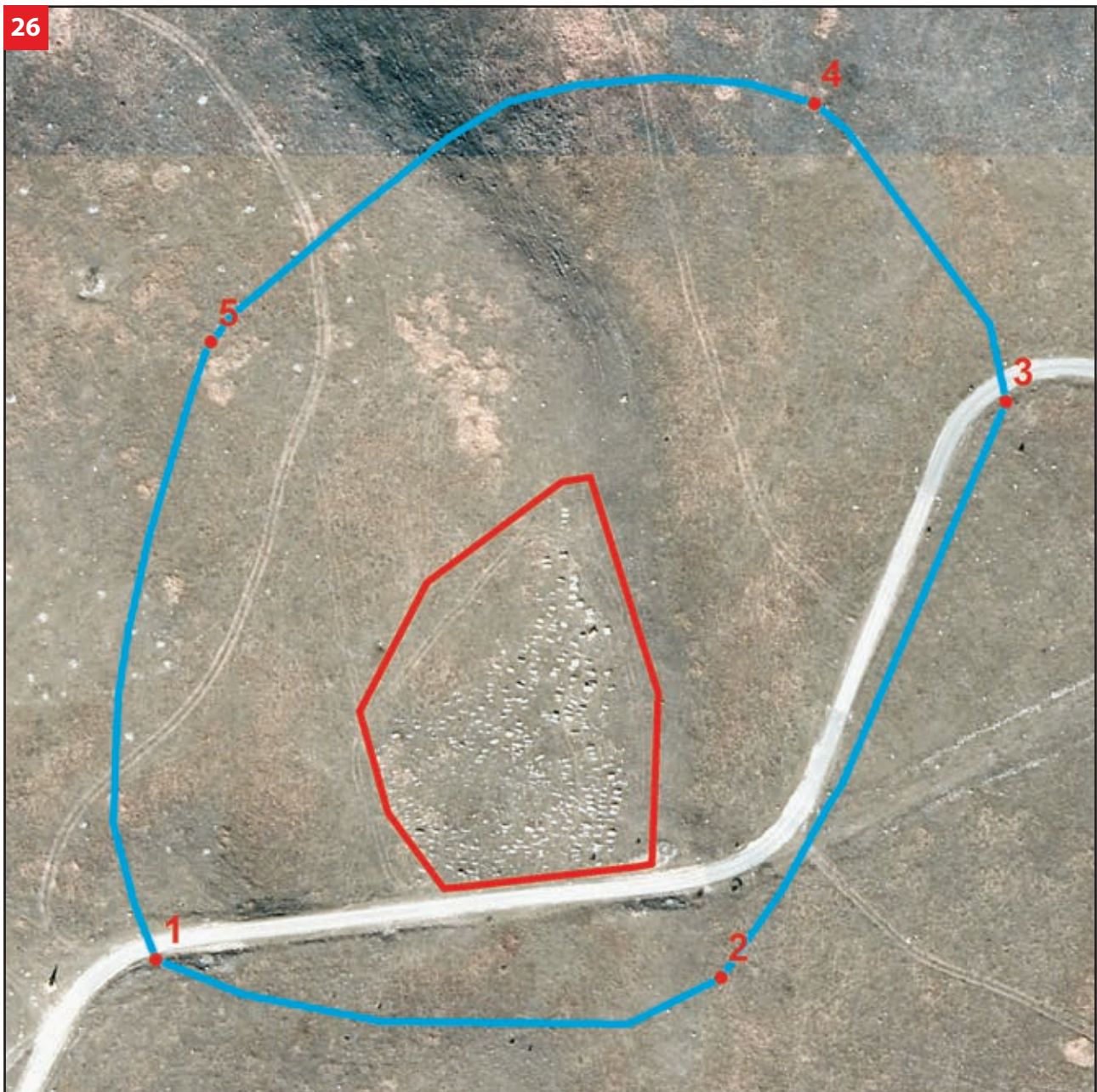


Buffer zone 3.01 ha

UNESCO WORLD HERITAGE LIST NOMINATION
STEĆCI – MEDIEVAL TOMBSTONES



MNE – Bare Žugića – Žabljak



26

Coordinates

- 1. 43° 06' 25.091" N 19° 10' 01.319" E
- 2. 43° 06' 25.051" N 19° 10' 06.858" E
- 3. 43° 06' 29.173" N 19° 10' 09.487" E
- 4. 43° 06' 31.255" N 19° 10' 07.575" E
- 5. 43° 06' 29.471" N 19° 10' 01.788" E



- Nominated property 0.42 ha
- Buffer zone 3.01 ha

UNESCO WORLD HERITAGE LIST NOMINATION
STEĆCI – MEDIEVAL TOMBSTONES

MNE – Grčko groblje – Plužine



Coordinates

- | | |
|----------------------|-------------------|
| 1. 43° 20' 28.637" N | 18° 51' 25.650" E |
| 2. 43° 20' 28.783" N | 18° 51' 27.294" E |
| 3. 43° 20' 30.769" N | 18° 51' 26.132" E |
| 4. 43° 20' 32.673" N | 18° 51' 23.037" E |
| 5. 43° 20' 30.310" N | 18° 51' 22.500" E |
| 6. 43° 20' 28.818" N | 18° 51' 24.160" E |

0 100 300 500 1000 m



Buffer zone 0.77 ha

UNESCO WORLD HERITAGE LIST NOMINATION
STEĆCI – MEDIEVAL TOMBSTONES

MNE – Grčko groblje – Plužine



Coordinates

- | | |
|----------------------|-------------------|
| 1. 43° 20' 28.637" N | 18° 51' 25.650" E |
| 2. 43° 20' 28.783" N | 18° 51' 27.294" E |
| 3. 43° 20' 30.769" N | 18° 51' 26.132" E |
| 4. 43° 20' 32.673" N | 18° 51' 23.037" E |
| 5. 43° 20' 30.310" N | 18° 51' 22.500" E |
| 6. 43° 20' 28.818" N | 18° 51' 24.160" E |



- Nominated property 0.05 ha
- Buffer zone 0.77 ha

UNESCO WORLD HERITAGE LIST NOMINATION
STEĆCI – MEDIEVAL TOMBSTONES

RS – Mramorje – Perućac – Bajina Bašta



Coordinates

- 1. 43° 57' 31" N 19° 25' 37" E
- 2. 43° 57' 17" N 19° 25' 40" E
- 3. 43° 57' 28" N 19° 25' 57" E
- 4. 43° 57' 18" N 19° 25' 59" E

0 100 300 500 1000 m

- Nominated property 0.55 ha
- Buffer zone 17.85 ha

UNESCO WORLD HERITAGE LIST NOMINATION
STEĆCI – MEDIEVAL TOMBSTONES

RS – Mramorje – Perućac – Bajina Bašta



Coordinates

- 1. 43° 57' 31" N 19° 25' 37" E
- 2. 43° 57' 17" N 19° 25' 40" E
- 3. 43° 57' 28" N 19° 25' 57" E
- 4. 43° 57' 18" N 19° 25' 59" E

0 25 50 100 m

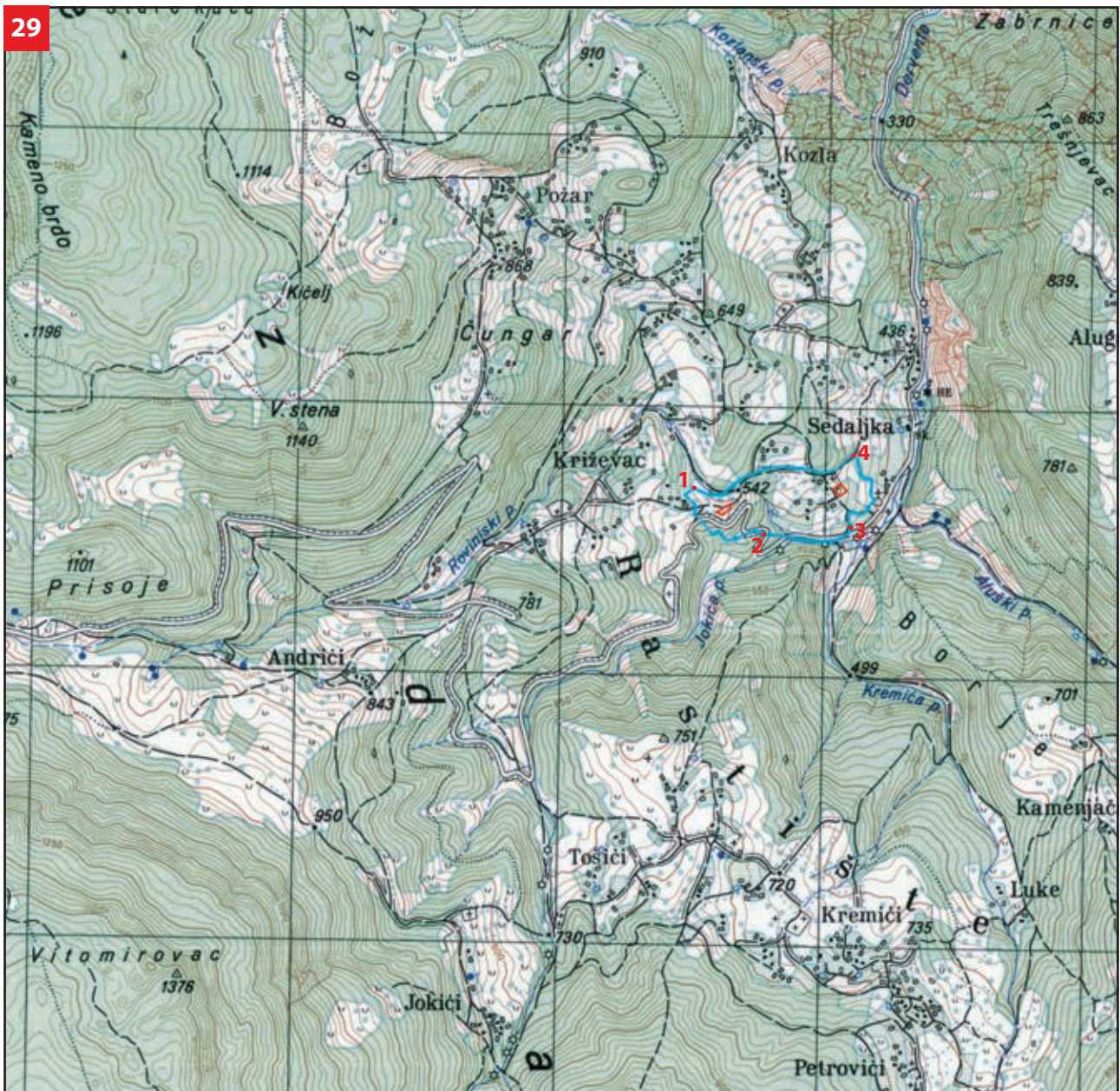


- Nominated property 0.55 ha
- Buffer zone 17.85 ha

UNESCO WORLD HERITAGE LIST NOMINATION
STEĆCI – MEDIEVAL TOMBSTONES



RS – Mramorje – Rastište – Bajina Bašta



Coordinates

1. 43° 56' 45" N 19° 20' 49" E
2. 43° 56' 39" N 19° 21' 00" E
3. 43° 56' 39" N 19° 21' 15" E
4. 43° 56' 48" N 19° 21' 14" E

0 100 300 500 1000 m




— Nominated property 0.33 ha

— Buffer zone 23.00 ha

UNESCO WORLD HERITAGE LIST NOMINATION
STEĆCI – MEDIEVAL TOMBSTONES



RS – Mramorje – Rastište – Bajina Bašta



Coordinates

- 1. 43° 56' 45" N 19° 20' 49" E
- 2. 43° 56' 39" N 19° 21' 00" E
- 3. 43° 56' 39" N 19° 21' 15" E
- 4. 43° 56' 48" N 19° 21' 14" E

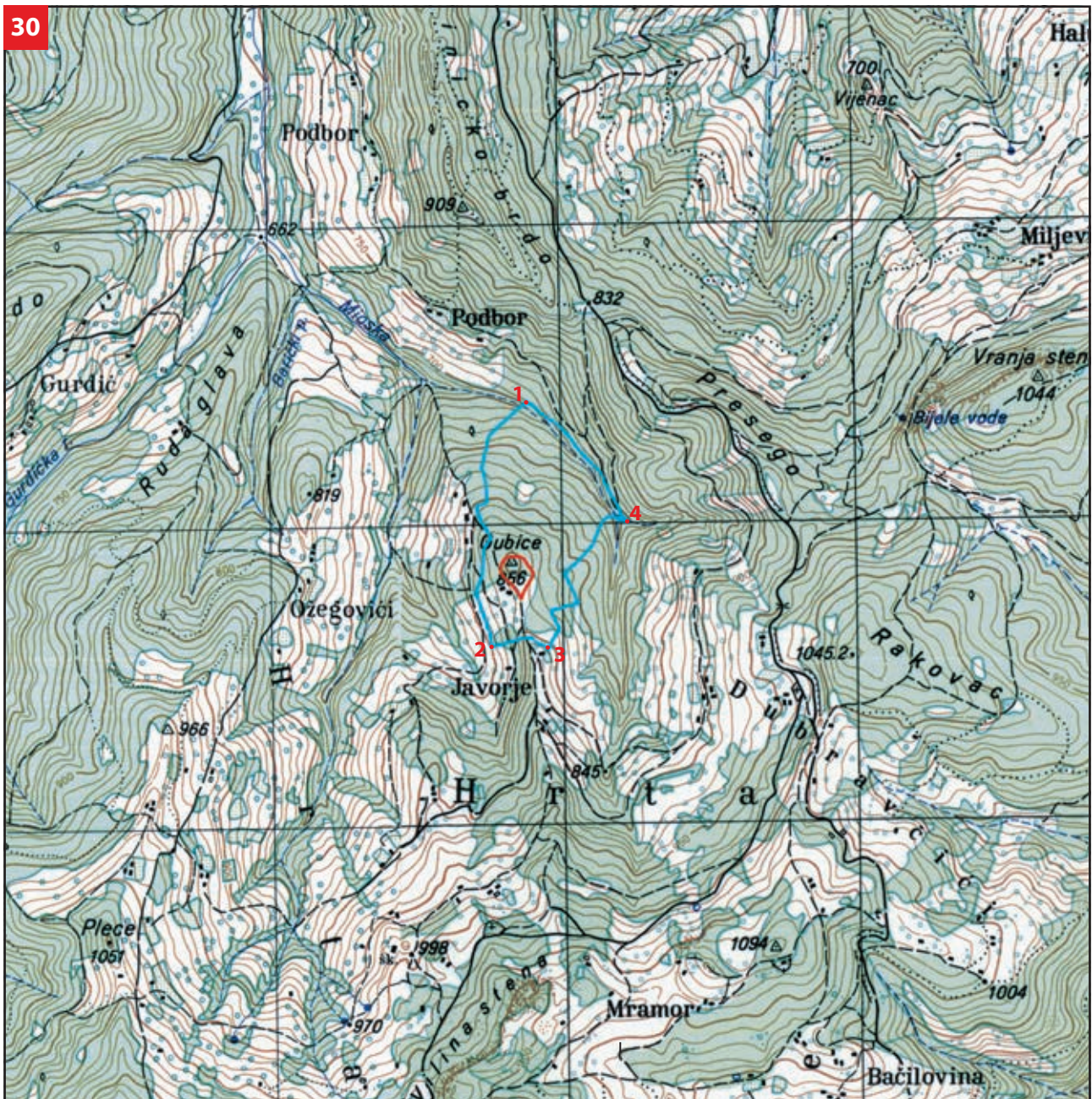


- Nominated property 0.33 ha
- Buffer zone 23.00 ha

UNESCO WORLD HERITAGE LIST NOMINATION
STEĆCI – MEDIEVAL TOMBSTONES



RS – Grčko groblje – Hrta – Prijepolje



Coordinates

1. 43° 18' 17" N 19° 37' 29" E
2. 43° 17' 48" N 19° 37' 26" E
3. 43° 17' 47" N 19° 37' 35" E
4. 43° 18' 03" N 19° 37' 49" E

0 100 300 500 1000 m



— Nominated property 0.87 ha

— Buffer zone 24.75 ha

UNESCO WORLD HERITAGE LIST NOMINATION
STEĆCI – MEDIEVAL TOMBSTONES



RS – Grčko groblje – Hrta – Prijepolje



Coordinates

- 1. 43° 18' 17" N 19° 37' 29" E
- 2. 43° 17' 48" N 19° 37' 26" E
- 3. 43° 17' 47" N 19° 37' 35" E
- 4. 43° 18' 03" N 19° 37' 49" E



- Nominated property 0.87 ha
- Buffer zone 24.75 ha